



PROJECT NAME: _____

MINOR SITE DEVELOPMENT

APPLICATION & CHECKLIST SUBMITTAL PACKET

CONTENTS

General Information	2
Helpful Links	2
Contact Information	2
Process Overview – Alternative Procedure	2
Required Items For The Submittal Package	3
Application Fee Calculation	3
Uploaded Document Requirements	4
Completeness Review Requirements	4
Applicant Information	6
Minor Site Development Checklist.....	7
Information About The Public Art Committee (LPAC)	20
Final Submittal Review	20
Requirements For Issuance Of Site Development Permit.....	21
Conflict Of Interest Disclosures	22

GENERAL INFORMATION

- Minor Site Development Permit applications are required for non-residential and multi-family developments. These plans include minor site activity that may increase the impervious cover by no more than 1,000 square feet.

HELPFUL LINKS



- Development Services – www.leandertx.gov/ds. Includes links to the following:
 - Development Process – Applications, Submittal Schedule
 - Planning Department: Zoning, Subdivision, Site Development, Current Developments
 - Building Permits & Inspections: Building Permits, Impact Fees
 - Engineering Department
 - Maps & Guides – Comprehensive Plan, Transportation Plan, Development Guide, Transportation Criteria Manual, Drainage Criteria Manual
- Fire: www.leandertx.gov/fire
- Parks: www.leandertx.gov/parksrec
- Development Hub – Application Portal: www.leandertx.gov/hubgo

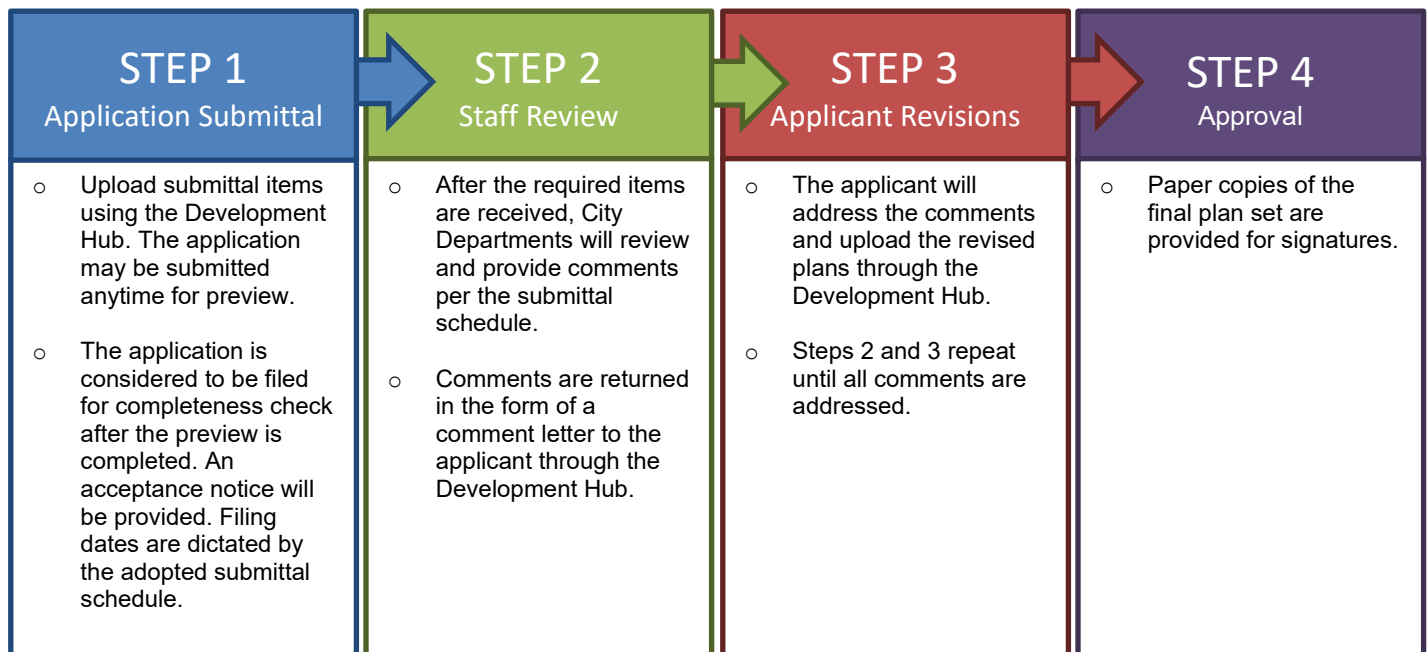
CONTACT INFORMATION

Please contact the Development Services Department by emailing planning@leandertx.gov with any questions regarding this application.

INSTRUCTIONS

- Fill out the following application and checklist completely prior to submission.
- Current applications and City ordinances may be found on the City's website (<http://www.leandertx.gov/ds>).
- Please refer to the "Submittal Schedule" for submittal deadlines. Applications may be submitted through the Development Hub at anytime for preview. Once all items are confirmed and accepted, the review process will start on the next available filing date as listed in the submittal schedule.
- For projects located within the Lake Travis watershed, the Construction Plans shall be provided to the Lower Colorado River Authority (LCRA) for compliance with the Lake Travis and Upper Highland Lakes Nonpoint Source Pollution Control Ordinance. The applicant shall be responsible for any additional information required by the LCRA for the necessary approvals.
- All items listed in the "Required Items for Application Submittal" on [page 3](#) shall be uploaded to the Development Hub.

PROCESS OVERVIEW – ALTERNATIVE PROCEDURE



REQUIRED ITEMS FOR THE SUBMITTAL PACKAGE

REQUIRED ITEMS	PROVIDED	<i>Check each box if you have complied with that item. This application/checklist is only a guide. All state and local ordinances and code requirements cannot be reflected on this application/checklist. If there are any questions regarding the regulations, the applicant shall consult source law.</i>
	<input type="checkbox"/>	1. Completed and Signed Application & Checklist with the owner's signatures.
	<input type="checkbox"/>	2. Site Plans (24"X36" sheets or 22"X34") at a generally accepted horizontal and vertical engineering scale.
	<input type="checkbox"/>	3. Deed showing current ownership. Proof of signatory for corporations is required.
	<input type="checkbox"/>	4. Certified tax certificate or other evidence that taxes have been paid.
	<input type="checkbox"/>	5. Support documents such as TIA, Drainage Reports, Lift Station Reports, Geotechnical Report, HEC Models, etc.
	<input type="checkbox"/>	6. Is development proposed within the floodplain? <input type="radio"/> Yes <input type="radio"/> No If yes, the floodplain development application is required to be submitted concurrently with the Construction Plans.
	<input type="checkbox"/>	7. Planned Unit Development (PUD) or Special Use Permit (SUP) information (if applicable) Is this plan subject to a PUD? <input type="radio"/> Yes <input type="radio"/> No If yes, provide the name: _____ Is this plan subject to a SUP? <input type="radio"/> Yes <input type="radio"/> No If yes, provide the name: _____
	<input type="checkbox"/>	8. Recent Title Commitment (dated within on year; if the title commitment is older than one year, submit a property report of nothing further certificate)
	<input type="checkbox"/>	9. Is there a Traffic Impact Analysis (TIA) associated with this project? <input type="radio"/> Yes <input type="radio"/> No If so, please contact the City Engineer to confirm if an updated is needed.
	<input type="checkbox"/>	10. Development meeting notes, confirmation that a meeting was not required, or Due Diligence Report.
	<input type="checkbox"/>	11. Application Fees (calculation listed below).

APPLICATION FEE* CALCULATION

Filing Fee:	\$ 500.00
Professional Recovery Fee:	\$ 250.00
Technology Fee:	\$ 25.00
TOTAL FEE (due at the time of application submission) \$ <u>750.00</u>	

* An invoice for application fees will be provided during the completeness check. All fees shall be paid prior to the acceptance of the submittal for review.

RESUBMITTAL FEES:

- Standard Review Procedure: A resubmittal fee in the amount of \$1,000 is due after the first resubmittal.
- Alternative Review Procedure: A resubmittal fee in the amount of \$500 is due for each submittal after the 3rd review.

UPLOADED DOCUMENT REQUIREMENTS

1. All documents shall be in PDF format, using Arial font with a minimum resolution of 300 dpi. Additional items that are needed to support engineering studies may be submitted in their native format. (i.e. HEC Models, AutoCAD files etc)
2. All PDFs of plat documents shall be exports from AutoCAD and not scans of a printed document.
3. All PDFs shall be bookmarked.
4. All sheets must be facing the correct direction and pages shall be bookmarked with the title on each page.
5. Each upload shall include a descriptive name of the file including the associated number from the "Required Items" list on [page 3](#). Examples:
 - The application shall be identified as the application and include the creation date in MM.DD.YYYY format:
 1. Application 06.13.2022
 - The Construction Plan shall be identified as the MSD and include the creation date in MM.DD.YYYY format:
 2. Project Name MSD 06.13.2022
 - Corrections shall include the version number in the title:
 2. Project Name MSD V2 06.13.2022

COMPLETENESS REVIEW REQUIREMENTS

The completeness review is a preview of the submittal package to confirm that the required documents and information have been submitted in order to confirm that the application is ready for review by City Staff.

The minimum required items are listed below for the first submittal of the application.

1. All items listed above in the "Required Items for Submittal Package" list shall be included.
2. All plan sheets shall meet the format listed in the "General Section" below on [page 9](#).
3. All documents shall be legible.
4. Blank or pending sheets will not be accepted.

The minimum required items are listed below for the second and any other resubmittals.

1. Plans, comment letters, and other items listed in the comment letter.
2. Comment response letters shall include an explanation of how the comments were addressed. Responses such as "pending" or "noted" will NOT be accepted.
3. Any changes made by the applicant that were not requested by the reviewers shall be identified at the beginning of the comment letter.
4. Any required resubmittal fees.

PROJECT INFORMATION

Street Address/Location Description: _____

Subdivision Name: _____ Section, Lot, Block: _____

Zoning District: _____ PUD Ordinance No: _____
(USE-SITE-ARCHITECTURE)

Future Land Use Category (as identified on the Future Land Use Map: _____

Total Gross Sq. Ft. of Building(s): _____ Total Impervious Cover Sq. Ft: _____
(pavement and building)

Proposed Number of Multi-Family / Condo Units: _____

Brief Summary of Work: _____

MINOR SITE DEVELOPMENT PERMIT REVIEW PROCESS

1. Submit required items through the Development Hub. These documents may be submitted at any time for preview. Once all required documents are confirmed, the application will be reviewed for completeness within 10 business days of the submittal date. If the application substantially fails to meet the minimal informational requirements, then it will not be accepted for review.

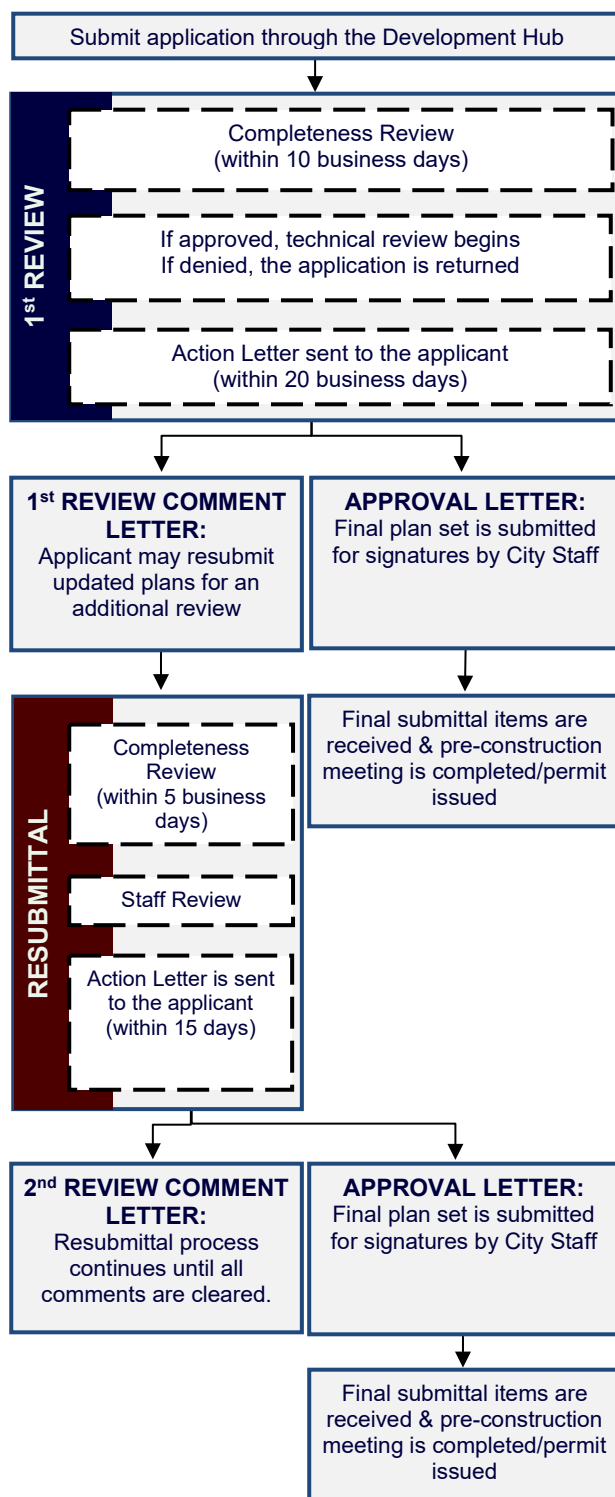
If the application is determined to be complete, then it will be distributed for technical and content review (see requirements on [page 4](#)) in compliance with the submittal schedule.

2. A comment letter will be generated within 20 business days of the filing date and sent to the applicant. If the application is disapproved, then the letter will list the deficiencies with Code references.
3. The applicant will resubmit the corrected plan set for review. Submittals may be submitted at any time, but will be accepted for review based per the adopted Submittal Schedule. The resubmittal will be reviewed for completeness within 5 business days. A complete submittal shall include the following:
 - a. Updated plans & supporting documents/materials
 - b. Written response letter identifying how the comments were addressed
 - c. Resubmittal fee (after the third resubmittal)

If the items above are not provided, the re-submittal will be NOT be accepted.

4. A comment letter will be generated within 10 business days of the filing date. If the application is disapproved, the letter will list the deficiencies with Code references.
5. This process repeats until all comments are cleared.
6. If the comment letter indicates that the applicant is eligible for a final submittal review, please upload the following items:
 - a. Updated plans & supporting documents/materials
 - b. Comment response letter identifying how the comments were addressed
7. If the application is approved, then the final plan set needs to be submitted and routed for signatures.
8. The City will sign the plans and return them to the applicant. The following items will need to be submitted to schedule a pre-construction meeting:
 - a. 2 collated and stapled final copies of the signed plans.
 - b. A scanned copy of the plans - scanned at 300 dpi, uncompressed format TIF to the original approved scale.
 - c. A digital version final copies of all support documents (Drainage Studies, Lift Station Reports, etc)
 - d. SWPPP (Reviewed by the Stormwater Inspector)
 - e. Outstanding Fees
 - f. Pre-construction meeting request form

A permit will be issued during the pre-construction meeting and construction may start after the issuance of the permit and inspection of erosion controls.



APPLICANT INFORMATION

Please Note: The signature of owner authorizes City of Leander staff to visit and inspect the property for which this application is being submitted. The signature also indicates that the applicant or his/her agent has reviewed the requirements of this checklist and all items on this checklist have been addressed and complied with. If there are multiple property owners, one notarized form per owner is required. Approval of this application and the related plat or plans does not constitute the approval of variances or waivers to ordinance requirements. Applicant is responsible for compliance with all applicable ordinance unless a variance, waiver, or exception has been specifically approved.

The agent is the official contact person for this project and the single point of contact. All correspondence and communication will be conducted with the agent. If no agent is listed, the owner will be considered the agent.

(Check One):

I, the owner, will represent this application with the City of Leander.

I, the owner, hereby authorize the person named below to act as my agent in processing this application with the City of Leander.

OWNERSHIP INFORMATION:

Owner Name (Company or Individual): _____

Contact Name: _____

(If property ownership is in the name of a partnership, corporation, joint venture, trust or other entity, please list the official name of the entity and the name of the managing partner.)

Phone: _____ Fax: _____

Address: _____ City: _____ State: _____ Zip: _____

Email: _____ Mobile: _____

By signing this form, the owner of the property authorizes the City of Leander to begin proceedings in accordance with the process for the type of application indicated above. Owner further acknowledges that submission of an application does not in any way obligate the City to approve the application. By signing this form the owner of the property authorizes the City of Leander to enter upon the property to perform all necessary inspections and acknowledges that the construction will be in accordance with the City of Leander standards and the approved construction documents. By indicating an agent on the application, the property owner authorizes the agent to represent the request and all official contact will be between the City of Leander and the agent.

Owner's Signature: _____ **Date:** _____

THE STATE OF _____ §

COUNTY OF _____ § KNOW ALL MEN BY THESE PRESENTS §

Before me, _____, on this day personally appeared _____, known to me to be the person whose name is subscribed to the foregoing instrument and acknowledged to me that he or she executed the same for the purposes and consideration therein expressed.

Given under my hand and seal of office this _____ day of _____.

Notary Public's Signature _____

My Commission Expires: _____

AGENT INFORMATION:

If an agent is representing the owner of the property, please complete the following information:

Project Agent: _____ **Company:** _____

Phone: _____ Fax: _____

Address: _____ City: _____ State: _____ Zip: _____

Email: _____ Mobile: _____

I hereby attest that I prepared this application/checklist and that all information shown hereon is correct and complete to the best of my knowledge:

Signature

Name (printed)

Date

MINOR SITE DEVELOPMENT CHECKLIST

Please note that this checklist is intended to describe the general scope of site development permit applications. Additional information may be required to assure ordinance compliance. The owner/agent shall initial each line item confirming the requested information is included with this application. All ordinance references are to the Composite Zoning Ordinance unless otherwise specified.

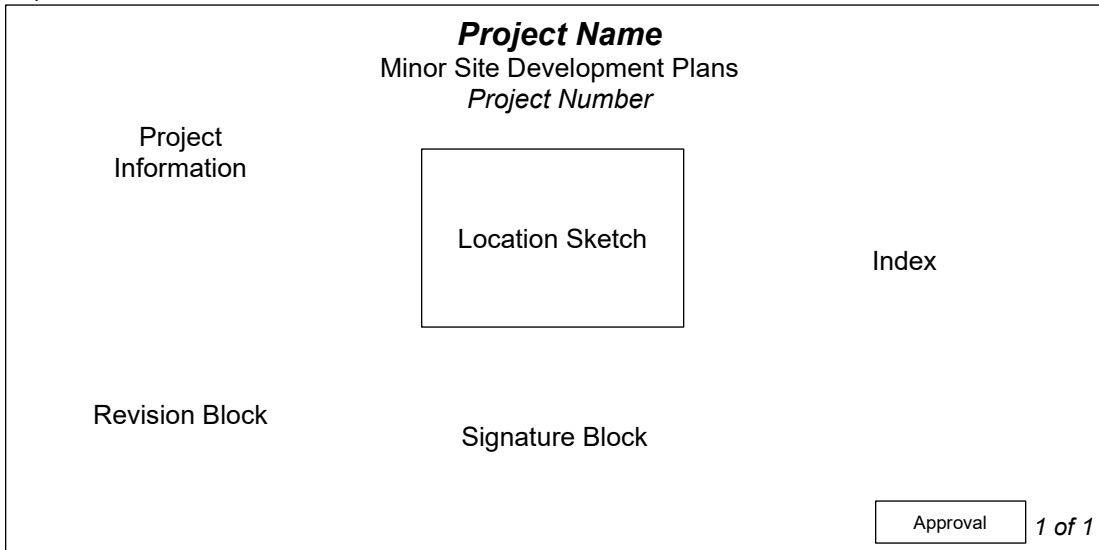
GENERAL:

- ___ 1. Each section heading represents a plan sheet associated with the submittal. The following sheets shall be included in the following order:
 - Cover Sheet
 - General Notes
 - Final Plat
 - Existing Conditions & Demolition Plan
 - Erosion & Sedimentation Control Plan
 - Grading & Drainage Plan
 - Site Plan
 - Utility Plan
 - Road & Sidewalk Closure Plan
 - Standard Details
 - Landscape Plan
 - Master Architectural Plan
 - Master Streetscape Plan
- ___ 2. All sheets shall be numbered in numeric order without letters (e.g. 1, 2, 3, etc.), not C-1, E-1, etc. These numbers shall be provided in the bottom right corner of every sheet and include the total number of sheets.
- ___ 3. A 2" tall by 3" wide box shall be provided in the bottom right corner of every sheet for an approval stamp and initials (please see layout example in the Cover Sheet section of the application).
- ___ 4. All property lines shall be identified with a solid, heavy, and black line.
- ___ 5. All offsite easements are required to be recorded prior to the approval of the final plat. Examples of offsite easements may include reciprocal access easement, public utility, landscape, and public access easement; access easement for water quality or detention pond. If these easements are not provided by the final plat, a separate instrument easement shall be required. The application is available online at: <https://www.leandertx.gov/planning/page/subdivisions-applications-and-checklists>.
- ___ 6. If permit application is for a public park required with a subdivision, a deed is provided deeding land to the City. (Deed will be executed and recorded after final acceptance of improvements.)
- ___ 7. If an adjacent street is sub-standard or needs widening in accordance with Transportation Plan, right-of-way and pro-rata cost participation is provided. This is typically a payment for half the cost of the full cross-section for the street over the length of the property along the street.

COVER SHEET

- ___ 1. Title block including the following in the top center of the page.
 - Project Name
 - Minor Site Development Plans
 - Project Number (This number will be assigned during the first review of the plan set)
- ___ 2. Location sketch below the title block. This sketch shall show relation of the subdivision to streets and other prominent features in all directions for a radius of at least one (1) mile using a scale of one inch equals two thousand feet (1"=2,000'). The latest edition of the USGS 7.5 minute quadrangle map is recommended.
- ___ 3. Project information below the location sketch including the following:
 - Property owner name, address, and phone number
 - Engineer name, address, and phone number
 - Surveyor name, address, and phone number
 - Developer/Agent name, address, and phone number
 - Submittal date
 - Land use summary including zoning, proposed use, acreage, total impervious cover, building impervious cover, and total number of multi-family or condo units.
 - Property information including legal description
 - Future Land Use Category as identified on the Future Land Use Map
 - Proposed Incentives that are determined by Masonry percentages
 - Any other associated project numbers such as Development Agreement, Floodplain Development, Site Development, or Final Plat.
 - List of required offsite easements and recordation numbers
- ___ 4. Index on the right side of the sheet name and number.

___ 5. Example cover sheet:



___ 6. Include the following signature block in the upper left corner.

APPROVED BY:

Robin M. Griffin, AICP, Executive Director of Development Services Date _____

Emily Truman, P.E., CFM, City Engineer Date _____

Mark Tummons, CPRP, Director of Parks and Recreation Date _____

Chief Joshua Davis, Fire Marshal Date _____

___ 7. Include the following engineering responsibility statement below the signature block.

"The Engineer of Record is solely responsible for the completeness, accuracy, regulatory compliance, and adequacy of these plans and/or specifications whether or not the plans and/or specifications were reviewed by the City Engineer(s)."

___ 8. Revision block below the below including the following.

Revision #	Description	Approval

GENERAL NOTES:

___ 1. Insert the City of Leander General Notes. These notes may be found online at <https://www.leandertx.gov/engineering/page/general-notes>.

FINAL PLAT:

___ 1. Insert the final plat. The final copy needs to be provided prior to the issuance of the site development permit.

EXISTING CONDITIONS & DEMOLITION PLAN

___ 1. Survey including the existing conditions such as easements, improvements such as buildings and pavement.

___ 2. Identify proposed improvements for demolition.

___ 3. Tree survey prepared within the past 5 years of the application date with the site plan layout superimposed at a scale of 1"=100' (or as appropriate).

- Trees to be preserved shall be identified with a solid black circle. Trees to be removed shall be identified with a dashed black circle. Use red to indicate trees proposed for removal and green for trees proposed to be protected.
- A separate sheet shall be provided that demonstrates the location of all heritage trees. All heritage trees that are proposed for removal shall be identified with a red circle and trees proposed to be protected with a green circle. All tree ID numbers shall be provided within the circle to clearly identify the tree as listed in the tree list.
- The tree list shall be provided that includes all of the trees that were surveyed except for cedars, bois d'arc, hackberry, and other trees that are not considered to be significant trees by the ordinance. This tree list shall be formatted as follows. Highlight all rows that include the proposed removal of a heritage tree.

Tree Number	Tree Type	Caliper Inch	Removed	Protected	Heritage	Reason for Removal
####	Live Oak	29"		29"	Y	
####	Cedar Elm	18"	18"			
####	Live Oak	32"	32"		Y	

- A table shall be provided that summarizes the total number of trees protected, removed, and the percentages.
- Approval of removal permits shall be based on the following:
 - a. Tree size/number of trunks;
 - b. Tree health and viability;
 - c. Tree location;
 - d. Other Significant and Heritage Trees to be preserved on site; and
 - e. Whether all reasonable efforts have been made to design the project in a way to preserve Significant and Heritage Trees on site.
- Provide the following note:
In the event of a conflict with tree removal/preservation call outs on plan sheet(s) versus tree removal/preservation matrix, the tree removal/preservation matrix shall apply. It is the contractors responsibility to verify with City staff should any inconsistency exist within an approved plan set. No in-field changes are made to approved plans, no exceptions.

EROSION & SEDIMENTATION CONTROLS:

- ___ 1. These sheet shall be a stand along sheet that only includes Erosion and Sedimentation Control information.
- ___ 2. Proposed fill or other structure elevating techniques, levees, channel modifications and detention facilities is shown.
- ___ 3. Existing and proposed topographic conditions with vertical intervals not greater than one (1) foot referenced to a United States Geological Survey or Coastal and Geodetic Survey bench mark or monument.
- ___ 4. The location, size, and character of all temporary and permanent erosion and sediment control facilities with specifications detailing all on-site erosion control measures which will be established and maintained during all periods of development and construction are shown.
- ___ 5. Contractor staging areas, vehicle access areas, temporary and permanent spoils storage areas are identified.
- ___ 6. A plan for restoration for the mitigation of erosion in all areas disturbed during construction is provided.
- ___ 7. Identify at least one construction entrance on the erosion and sediment control site plan.
- ___ 8. Identify the locations of the erosion and sediment controls used on the site. Use standard symbols, specification numbers, and abbreviations as applicable. All items not related to the erosion/sediment control plan must be omitted from the legend and drawing.
- ___ 9. Identify each phase of the erosion and sediment control plan implementation. Phase I should show the existing conditions with the initial controls. The subsequent phases should be shown in a manner that take into account a logical progression of work while controls are maintained to protect from offsite damage. The final phase should show all temporary controls removed and all permanent controls in place.
- ___ 10. Provide the following note:
The City of Leander environmental inspector has the authority to add or modify erosion/sediment controls on site throughout the duration of the project.
- ___ 11. A Maintenance agreement and plan shall be filed in the real property records of the county in which the property is located. A template is available online at: <https://www.leandertx.gov/engineering>. The engineered drawing specification sheet Documentation of the submittal to the County shall be provided to the City. This plan needs to include the location of the water permanent stormwater control facility such as a water quality or detention pond, and allow the City or its contractors access to the facility for periodic inspection.

GRADING & DRAINAGE IMPROVEMENTS:

- ___ 1. Detailed design of all drainage facilities as indicated in the Preliminary Plat phase, including typical channel or paving section, storm sewers and other storm water control facilities. This shall include all relevant models, spreadsheets, and other aids utilized in this design.
- ___ 2. Adequate access is provided for maintenance of and repair to drainage facilities.
- ___ 3. Typical channel cross-sections, plan and profile drawings of every conduit/channel shall be shown.
- ___ 4. Existing and proposed topographic conditions indicating one (1) foot contour intervals for slopes less than 5%, two (2) foot contour intervals for slopes between 5% and 10%, and five (5) foot contour intervals for slopes exceeding 10%, and referenced to a United States Geological Survey or Coastal and Geodetic Survey bench mark or monument.
- ___ 5. Attendant documents containing design computations in accordance with the Subdivision Ordinance for the City of Leander, and any additional information required to evaluate the proposed drainage improvements. This shall be formatted into a

drainage report that organizes and presents explanation as needed to properly communicate this process to the City for review. This report will contain all constants, assumptions, and calculations required in the design process.

- ___ 6. Location of the regulatory 100-year floodplain (if any) is provided.
- ___ 7. A copy of the complete application for flood plain map amendment or revision, as required by the Federal Emergency Management Agency (FEMA), if applicable. If there are any changes to a creek, or within a buffer zone, in addition to any changes to anything within the 100 year floodplain, Floodplain Development Permit shall be submitted for concurrent review.
- ___ 8. Non-Residential and Multi-Family Drainage and Detention Facilities:
- Non-residential and multi-family drainage facilities include all detention ponds, water quality ponds, pond outlet structures, berms, improved channels or other improvements associated with the drainage improvements. Roadside swales, storm sewer outfalls unless visible from a ROW, inlets, and areas of concrete that are no more than one hundred (100) square feet in size are not included.
 - Non-residential and multi-family drainage facilities are not allowed within ten feet (10') of street ROW except those which are necessary to convey drainage in the shortest possible route to or from street ROW.
 - Non-residential and multi-family drainage facilities located within the front setback shall not exceed 25% of the area of the front setback.
 - Any fencing around non-residential and multi-family detention ponds shall be constructed of wrought iron or decorative tubular metal or other similar product.
 - Structural stabilization including vertical walls and riprap for non-residential and multi-family drainage facilities shall be limited to not more than thirty (30%) percent of the perimeter of the pond excluding outlet structures. The remainder of the perimeter shall be earthen embankment no steeper than 3:1 slope. All exposed concrete that is visible is required to be made of stone or clad in stone including but not limited to ledgerstone, fieldstone, cast stone, or other decorative materials such as stamped and tinted concrete that resembles stone or brick as approved by the Director of Planning. All other exposed concrete is required to be made of stone or clad in stone as listed above or textured and tinted in earthen colors. In the event that the drainage facility is below grade, structural stabilization is permitted for the full perimeter and screening requirements listed in Article VI, Section 1 (d) of this Ordinance shall apply.
- ___ 9. Residential Drainage and Detention Facilities:
- Residential drainage facilities include all detention ponds, water quality ponds, pond outlet structures, berms, improved channels or other improvements associated with the drainage improvements. Roadside swales, storm sewer outfalls unless visible from a ROW, inlets, and areas of concrete that are no more than one hundred (100) square feet in size are not included.
 - Residential drainage facilities shall utilize earthen berms and be designed with a curvi-linear shape. Any structural stabilization with slopes steeper than 3:1 shall be limited to the use of native stone (except for outlet structures which can be concrete) and shall be limited to not more than thirty (30%) percent of the perimeter of the pond. Such ponds shall be seamlessly integrated with the landscaping. All exposed concrete that is visible is required to be made of stone or clad in stone including but not limited to ledgerstone, fieldstone, cast stone, or other decorative materials such as stamped and tinted concrete that resembles stone or brick as approved by the Director of Planning. All other exposed concrete is required to be made of stone or clad in stone as listed above or textured and tinted in earthen colors. In the event that the drainage facility is below grade, concrete is permitted instead of native stone and screening requirements Article VI, Sec. 1 (d) of this Ordinance shall apply.
 - Any fencing around residential detention ponds shall be constructed of wrought iron or decorative tubular metal or other similar product.
- ___ 10. FYI – Maintenance of the drainage and detention facilities are the responsibility of the property owner. The Homeowners Association (HOA) will be responsible for the maintenance of these facilities for residential subdivisions.

SITE PLAN:

- ___ 1. Scale 1" = some number of feet divisible by 10 (not smaller than 1" = 60') and labeled on plan.
- ___ 2. North arrow.
- ___ 3. Boundary lines (drawn with heavy line) with metes and bounds description.
- ___ 4. Property lines of adjacent properties showing (where applicable) the names of adjacent plats.
- ___ 5. Location and sizes of existing easements with record references are shown. A statement is provided indicating that all existing easements are shown on the site plan as follows with the blanks complete. If the title commitment is more than one year old, provide a property report or nothing further certificate indicating any additional easements.
All easements of record as indicated on the most recent title run (dated: _____, conducted by _____) for this property are shown on this site plan.
- ___ 6. Location, dimensions, square footage and intended uses of the site. If uses are not known at this time, a note is provided on the site plan as follows:
Uses for this site are currently unknown. This permit therefore proposes no uses at this time. Uses will be proposed at a later date in conjunction with future permits and in compliance with the zoning ordinance of the City of Leander.
- ___ 7. Provide the following notes:
All site utility lines are proposed to be located underground.

Exterior lighting shall be shielded such that the light source is not directly visible from the public ROW or adjacent residential districts or uses at the property line. Unshielded "wall pack" lighting is not proposed.

AI Clawson Disposal, Inc. shall be the sole provider of waste hauling for this site after construction.

Air conditioning units are not proposed forward the front wall of the building.

Garbage dumpsters are located no closer to a roadway than the front wall of the principal structure located closest to the roadway. Garbage dumpsters are screened by a wall (comprised of masonry compatible with the structure or WoodCrete) at least as high as the container. The open side to the dumpster or other trash receptacle is a gate constructed of solid wood or metal. The dumpster is oriented for pickup by a front load garbage truck.

For 90 gallon roll out container stored outside, it is required to be enclosed by privacy fence.

- ___ 8. For multi-family, a table showing the number of living units, the acreage and the units per acre is provided. Density is determined by the amount of proposed masonry.
- ___ 9. For multi-family, the total number of units per acre is limited to 8 units unless the applicant is proposing a higher masonry standard. If 100% masonry is proposed, then the density may be 25 units per acre. If 85% masonry on the first story and 50% on the second story is proposed, then the density may be 18 units per acre. If increased masonry is proposed, provide a note on the plans.
- ___ 10. Multi-family units are at least 500 sq. ft. for efficiency units, 650 sq. ft. for one bedroom units, 850 sq. ft. for two bedroom units, and an additional 150 sq. ft. for each bedroom thereafter.
- ___ 11. For multi-family, a proposal in compliance with the park dedication requirements of the subdivision ordinance.
- ___ 12. Parking lot layout is provided in conformance with the Transportation Criteria Manual (including the following criteria):
 - Dimensions of parking spaces, aisle widths
 - Driveway intersection sight distance
 - Driveway and aisle curb return radii
 - Dead-end parking bays greater than 150' in length have a fire department turn-around
 - One-way aisles have angled parking
- ___ 13. Fire Lane Striping: Fire apparatus access roads shall be continuously marked by painted lines of red traffic paint six inches (6") in width to show the boundaries of the lane. The words "FIRE LANE TOW AWAY ZONE" or "FIRE ZONE TOW AWAY ZONE" shall appear in four inch (4") white letters at 25 feet intervals or less, on the red border markings along both sides of the fire lanes. Where a curb is available, the striping shall be on the vertical face of the curb.
- ___ 14. Fire Lane Signs: Signs shall read "FIRE LANE TOW AWAY ZONE" or "FIRE ZONE TOW AWAY ZONE" and shall be 12" wide and 18" high. Signs shall be painted on a white background with letters and borders in red, using not less than 2" lettering. Signs shall be permanently affixed to a stationary post and the bottom of the sign shall be six feet, six inches (6'6") above finished grade. Signs shall be spaced not more than thirty-five feet (35') apart. Signs may be installed on permanent buildings or walls or as *approved by the Fire Code Official*.
- ___ 15. Access Management – All properties that have frontage onto an arterial street are required to comply with the TxDOT access point spacing standards.
- ___ 16. Driveways are labeled as Type II commercial driveways.
- ___ 17. Any proposed driveway onto a state maintained roadway (US 183, US 183A, FM 2243) has a TXDOT driveway permit and a copy is enclosed.
- ___ 18. Driveways on arterial roadways are at least thirty (30) feet wide at the property line (and not more than 45') and are in compliance with TxDOT standards with regards to spacing as stated in the Composite Zoning Ordinance. Driveways on lesser streets are at least twenty five (25) feet wide at the property line.
- ___ 19. A parking summary table is provided on the site plan showing that off-street parking is provided in compliance with the Composite Zoning Ordinance (Art.VI, Site Standards; Sec. 3). Compact parking spaces do not exceed 10% of total. This table demonstrates compliance with parking garage requirements associated with multi-family development.
- ___ 20. Handicap parking is provided as follows:
 - For commercial projects, handicap parking spaces are provided at a ratio of not less than one handicap space for every 25 parking spaces for the first 100 parking spaces plus one handicap parking space for every 50 parking spaces for the second 100 parking spaces plus one handicap space for every 100 parking spaces for the next 300 parking spaces; or 2% of the total for 501 to 1,000 parking spaces; or 20 handicap parking spaces plus one for each 100 over 1,000 for parking areas having more than 1,000 parking spaces. One out of every 8 handicap parking spaces is required to be van accessible and at least one van accessible handicap space is required [a van accessible space has an 8-foot wide aisle instead of a 5-foot wide aisle]. Handicap parking spaces are identified by a sign with the international symbol of accessibility.
 - At least one route is provided within the boundary of the site to accessible parking, public sidewalks or streets, passenger loading zones (if provided) and public transportation stops (if any), and other accessible facilities (if any) to an accessible building entrance.

- ___ 21. A six foot minimum concrete sidewalk is shown to be installed parallel to all roadways (unless a sidewalk already exists) and is set back at least five feet from the edge of pavement and from parking areas (flexibility to this requirement can be employed if necessary to save existing trees). A ten foot concrete hike and bike trail is provided in-lieu of the six foot sidewalk if required by the Transportation Master Plan. Sidewalks have been coordinated with landscape design to provide substantial landscaping on both sides of the sidewalk. The sidewalk may meander (with small irregular deflections). Pedestrian connections are provided at street crossings as well as to businesses within the development. If a pedestrian access easement nine feet in width is not dedicated with the plat, a separate instrument dedicating such easement is provided herein.
- ___ 22. If the property is zoned with an LO use component, a note is provided on the site plan limiting hours of operation to the general public to between 7:00 a.m. and 10:00 p.m. Sunday through Thursday, and 7:00 a.m. to 11:00 p.m. Fri. and Sat.
- ___ 23. If the property is zoned with an LC use component, a note is provided on the site plan limiting hours of operation to the general public to between 5:00 a.m. and 10:00 p.m. Sunday through Thursday, and 5:00 a.m. to 11:00 p.m. Fri. and Sat.
- ___ 24. If this is a non-residential or multi-family site contiguous with another non-residential or multi-family site, a parking aisle connection to the boundary of the site is provided for connection to such contiguous non-residential site unless such connection is determined to be inappropriate by the Planning Department after considering relevant factors such as topographic constraints, environmental constraints and adjacent incompatible uses. If the reciprocal access easement is not provided on the plat, a separate instrument easement will be required.
- ___ 25. No drive-through service lane or outdoor service speaker is located within 75' of a residential district unless such district is utilized for a non-residential use. No drive through service lane is within 50' of a residential district unless a note is shown prohibiting operating during the hours of 10 p.m. to 6 a.m.
- ___ 26. If a business sells alcoholic beverages, it must be at least 300' from a church, public school, or public hospital (see V.T.C.A., Alcoholic Beverage Code 109.33). The measurement of the distance between the place of business where alcoholic beverages are sold and the church or public hospital shall be along the property lines of the street fronts and from front door to front door, and in direct line across intersections. The measurement of the distance between the place of business where alcoholic beverages are sold and the public or private school shall be in a direct line from the property line of the public or private school to the property line of the place of business, and in a direct line across intersections.
- ___ 27. Building lines have been checked for compliance with the following tables.

BUILDING / STRUCTURE							
SINGLE-FAMILY RESIDENTIAL DISTRICTS							
	Use Component	Front	Side	Street Side	Rear		
Standard Setback	SFR	25'	7'	15'	15'		
	SFE, SFS, SFU, SFU/MH, TF	20'	5'	15'	15'		
	SFC, SFL	15' *	5' or 0' & 10'	15'	15'		
	CH*****	15'	5'	15'	15'		
	TH	10'*	5'	10'	10'		
	SFT	10' *	0 or 10'	15'	15'		
Garage Setback	SFR, SFE, SFS, SFU, SFU/MH. SFC, SFL, CH, SFT, TF	See Article VIII, Section 5 (i)					
NON-RESIDENTIAL & MULTI-FAMILY DISTRICTS							
	Use Component	Max Front	Min Front	Min Side	Min Street Side	Max Street Side	Min Rear
Standard Setback	NR		15' *	5'	15'		15'
	MF		25'	10'	25'		20'
	LO, LC		30'	10'	30'		10'
	GC, HC, HI		35'	15'	35'		15'
Special Setback Where Adjacent to SFR, SFE, SFS, SFU, SFC, SFL, SFU/MH, CH, TH, TF**	MF, LO, LC, GC, HC, HI		(NA)	50'	(N/A)		50'

PARKING, AISLE, LOADING, CANOPIES, OUTDOOR DISPLAY						
	Use Component	Site Component	Front	Side	Street Side	Rear
Standard Setback	MF	All	20'	5'****	20'	5'****
	LO, LC, GC, HC, HI	Type 1, 2	15'	5'****	15'	5'****
		Type 3	20'	5'****	20'	5'****
		Type 4, 5	25'	5'****	25'	5'****
Special Setback Where Adjacent to SF or TF**	MF, LO, LC, GC, HC, HI	Type 1-3	(N/A)	15'	(N/A)	15'
		Type 4, 5	(N/A)	20'	(N/A)	20'

OUTDOOR STORAGE						
	Use Component	Site Component	Front	Side	Street Side	Rear
Standard Setback	LO, LC, GC, HC, HI	Type 3-4	***	5'****	***	0'
		Type 5	25'	0'****	25'	0'
Special Setback Where Adjacent to SF or TF**	LO, LC, GC, HC, HI	Type 3-5	(N/A)	25'	(N/A)	25'

* In no case shall the garage be closer to the ROW than 18'

** Unless such district is utilized for a non-residential use

*** No closer than the street facing wall of the primary structure that utilizes such storage.

**** Setback does not apply for parking, drive aisles, storage etc. that are intended to cross lot line.

***** Setbacks are for the perimeter of the project, not the individual units.

Setback Incentives: If the exterior surface area of buildings/structures are comprised of at least 85% masonry and 50% masonry for each additional story, then the following setbacks apply.

All Other Streets	NR	15' *	5'	15'	15'
	MF	20'	10'	20'	20'
	LO, LC, GC, HC, HI	20'	10'	20'	10'
Special Setback Where Adjacent to SFR, SFE, SFS, SFU, SFC, SFL, SFU/MH, CH, TH, TF**	MF, LO, LC, GC, HC, HI	(NA)	25'	(NA)	25'

If the exterior surface area of buildings/structures are comprised of at least 100% masonry, then the following setbacks apply:

All Other Streets	NR	15' *	5'	15'	15'
	MF	20'	10'	20'	20'
	LO, LC, GC, HC, HI	15'	10'	15'	10'
Special Setback Where Adjacent to SFR, SFE, SFS, SFU, SFC, SFL, SFU/MH, CH, TH, TF**	MF, LO, LC, GC, HC, HI	(NA)	20'	(NA)	20'

28. Check the applicable site component of the composite zoning district for the subject property and complete the checklist under that component:

_____ **Type 1**

- Accessory structures, if proposed, do not exceed 5% of the gross floor area of the primary building, or 120 square feet, whichever is greater (agricultural and recreational buildings are exempt).
- Outdoor animal boarding is not proposed.
- Major outdoor entertainment venues as a primary use are not proposed.
- A minimum of 150% of the standard landscape requirements are provided.

- Detention and water quality ponds are designed with earthen berms and a curvi-linear contoured shape. Structural stabilization is limited to native stone (except for outlet structures) and is limited to not more than 30% of the perimeter of the pond. Ponds are integrated with landscaping.
- No drive-through service lanes, drive-in service, outdoor display, outdoor storage, container storage, overhead commercial service doors or outdoor fuel sales are proposed.
- No light standards exceed 16' in height.
- No ground mounted signage exceeds six feet in height.
- No first floor gross building area exceeds 10,000 square feet and no building contains more than 20,000 gross square feet of floor area.
- No building is proposed with a height of greater than 35 feet.
- Parking areas are no wider than two modules in width (one module is an aisle with adjacent parking stalls).
- No more than one parking module is proposed between the building(s) closest to the street and the street frontage.
- If a restaurant is proposed, outdoor seating is provided. Dumpster enclosures, food waste containers, grease traps, outdoor seating associated with restaurants, loading areas, or similar improvements are not permitted within twenty (20') feet of a single-family residential district unless such district is utilized for a non-residential use. If multi-family is proposed:
 - No parking modules, drive aisles, driveways, garages or similar facilities are proposed between the building(s) closest to the street frontage.
 - At least 85% of the units have at least one enclosed garage parking space and such garages are to be leased, rented or sold with the applicable units.
 - No first floor building area exceeds 7,000 gross square feet and no building contains more than 14,000 gross square feet of floor area.
 - The fronts of all buildings face either a public street or an exclusive front yard area not less than twenty feet in depth and garage doors do not face the front.
 - A maximum of two front doors are provided with each building.
 - Each structure is designed to appear to be one single-family home (mansion).
- If Neighborhood Residential is proposed:
 - Buildings shall be constructed to a single-family residential scale. No first floor gross building area shall exceed 7,000 gross square feet. No building shall contain more than 14,000 gross square feet of floor area. No building shall be constructed to a height of greater than thirty-five (35) feet.
 - The front of all buildings shall face a public street or an exclusive front yard area for that building (not shared with another building) no less than twenty feet in depth and garage doors shall not be located on the front of the building.
 - Each residential structure is designed to appear to be one large single-family residence, but may be divided into multiple units, each with an individual entry.
 - Any additional parking facilities shall not be located between the building and the street.

Type 2

- Accessory structures, if proposed, do not exceed 10% of the gross floor area of the primary building, or 120 square feet, whichever is greater (agricultural and recreational buildings are exempt).
- Major outdoor entertainment venues as a primary use are not proposed.
- No outdoor display, outdoor storage, container storage, overhead commercial service doors or outdoor fuel sales are proposed.
- Individual users are not proposed to exceed 40,000 square feet in gross floor area in any one building. Individual buildings are not proposed to exceed 60,000 sq. ft. in floor area.
- Dumpster enclosures, food waste containers, grease traps, outdoor seating associated with restaurants, loading areas, or similar improvements are not permitted within twenty (20') feet of a single-family residential district unless such district is utilized for a non-residential use.
- If multi-family is proposed:
 - At least seventy-five percent (75%) of the units are required to have at least one enclosed garage parking space and such garages are required to be leased, rented or sold with the applicable units.
 - Parking areas shall be no wider than two parking modules wide
- If Neighborhood Residential is proposed:
 - Buildings shall be constructed to a single-family residential scale. No first floor gross building area shall exceed 7,000 gross square feet. No building shall contain more than 14,000 gross square feet of floor area. No building shall be constructed to a height of greater than thirty-five (35) feet.
 - The front of all buildings shall face a public street or an exclusive front yard area for that building (not shared with another building) no less than twenty feet in depth and garage doors shall not be located on the front of the building.
 - Each residential structure is designed to appear to be one large single-family residence, but may be divided into multiple units, each with an individual entry.
 - Any additional parking facilities shall not be located between the building and the street.

Type 3

- Accessory structures, if proposed, do not exceed 30% of the gross floor area of the primary building (agricultural and recreational buildings are exempt).
- Major outdoor entertainment venues as a primary use are not proposed.
- The area of any outdoor display of merchandise does not exceed 30% of the gross floor area of the building.

- The area of any outdoor storage or container storage does not exceed 20% of the gross floor area of the building, is located no closer to a street frontage than the primary building, is screened from view from adjacent properties and street(s) in accordance with landscape screening provisions, and complies with required setbacks.
- The combination of outdoor display, outdoor storage and accessory buildings does not exceed 40% of the gross floor area of the primary building.
- Vehicle wash facilities are located no closer than 150 feet, and vehicle fueling is located no closer than 200 feet from a residential district unless such district is utilized for non-residential purposes.
- Any proposed outdoor animal boarding is located at least 200 feet from any residential district unless such district is utilized for non-residential uses.
- Dumpster enclosures, food waste containers, grease traps, outdoor seating associated with restaurants, loading areas, or similar improvements are not permitted within twenty (20') feet of a single-family residential district unless such district is utilized for a non-residential use.

Type 4

- The area of any outdoor storage or container storage does not exceed 60% of the gross floor area of the building, is located no closer to a street frontage than the primary building, is screened from view from adjacent properties and street(s) in accordance with landscape screening provisions, and complies with required setbacks.
- Accessory structures, if proposed, do not exceed 60% of the gross floor area of the primary building (agricultural and recreational buildings are exempt).
- The combination of outdoor storage and accessory buildings does not exceed 80% of the gross floor area of the building.
- Outdoor commercial fueling and washing of vehicles is proposed in compliance with Type 3 conditions.
- Any proposed outdoor animal boarding is located at least 200 feet from any residential district unless such district is utilized for non-residential uses.

Type 5

- Outdoor storage and container storage is screened from view in accordance with landscape screening provisions.
- Outdoor commercial fueling and washing of vehicles is proposed in compliance with Type 3 conditions.
- Any proposed outdoor animal boarding is located at least 200 feet from any residential district unless such district is utilized for non-residential uses.

- ___ 29. If the project is proposed to be developed in phases, a clear delineation of the phase lines is shown on the site plan. Provide the timing of the phases. The phasing plan may not exceed four years.
- ___ 30. If any of the following uses are proposed, a Special Use Permit has been applied for:
 Airport, landing field, landing strip, amusement park, circus, carnival, temporary or seasonal development, private community building or recreation field, radio or TV tower or station, drive-in theater on less than ten acres, cemeteries, kiosks or other temporary or seasonal open air vending, accessory buildings that exceed permitted sizes, residential uses on the first floor of non-residential districts (unless permitted by the use component), tents or other temporary structures not permitted by the zoning ordinance, temporary residential use of a travel trailer or recreational vehicle.
- ___ 31. Enclosed accessory buildings are not shown in front of or to the side of the main building and do not exceed fifteen feet in height.
- ___ 32. Show the location and description of any proposed fencing and provide a detail. If chain link fencing is proposed, it is not located around a detention or WQ pond and all parts of the fence are vinyl coated.
- ___ 33. No fencing is proposed within the front or side street setback.
- ___ 34. Garbage dumpsters are located no closer to a roadway than the front wall of the principal structure located closest to the roadway. Garbage dumpsters are screened by a wall (comprised of masonry compatible with the structure or WoodCrete) at least as high as the container. The open side to the dumpster or other trash receptacle is a gate constructed of solid wood or metal. The dumpster is oriented for pickup by a front load garbage truck. For 90 gallon roll out container stored outside, it is required to be enclosed by privacy fence.
- ___ 35. Air conditioning units are not shown forward of the front wall of the building.
- ___ 36. For projects that are within 400 feet of US 183, US 183A, Lakeline Blvd., RM 2243, Old 2243 West, Bagdad Rd., Crystal Falls or San Gabriel Parkway, the following uses are not proposed or permitted: mini-warehouse or self-storage facilities, boat and RV storage, material salvage unless enclosed within a building, sexually-oriented businesses, motor vehicle salvage.
- ___ 37. Warehouse, mini-warehouse and overhead (commercial service) doors shall not be oriented so as to face a street(s) or residential property or shall be screened from view from the street(s) or residential property unless the Director of Planning determines that there is no other feasible alternative. The Director of Planning may also approve decorative overhead doors in lieu of screening when the doors are oriented towards the street on a case by case basis.

UTILITY PLAN:

- ___ 1. Provider or method of proposed water and wastewater service is identified.

- ___ 2. The layout, size and specific location of proposed water mains, wastewater lines, lift stations and other related structures are shown.
- ___ 3. The location of existing and proposed fire hydrants, valves, meters and other appurtenances is shown.
- ___ 4. Location of Double Check Valve Backflow Prevention Assembly in accordance with AWWA Standard C510-92 (if applicable) is shown.
- ___ 5. Design details showing the connection with the existing City water system are provided.
- ___ 6. Plan and profile drawings for each utility in public ROW or public utility easements showing existing ground level elevation at centerline of pipe, pipe size and flow line elevation at all bends, any conflicts with other underground elements such as conflicting utilities with accurate dimension between outer diameter of the proposed utility and the outer edge of the conflicting element, drops, turns and at 50 foot intervals are provided.
- ___ 7. Detailed designs for lift stations, or other special wastewater appurtenances if applicable, are provided.
- ___ 8. Utility demand data, calculations supporting water system design (which will be used to support the water meter sizing), sanitary system design, storm system design,

ROAD, SIDEWALK CLOSURE, & TRAFFIC CONTROL PLAN:

- ___ 1. Provide a road closure plan if a road closure is necessary during construction.
- ___ 2. If applicable, a Site specific Traffic Control Plan shall be submitted as part of this set of plans.
- ___ 3. If an existing sidewalk is required to be closed during construction, provide an alternative plan.
- ___ 4. Provide a sidewalk control plan to demonstrate alternative routes during construction if access to the sidewalk is disrupted.
- ___ 5. If the project impacts existing school zones, they include any necessary signage and/or striping.

STANDARD DETAILS:

- ___ 1. Insert the applicable City of Leander Standard Details. These details may be found online at <http://www.leandertx.gov/engineering/page/standard-details>. These will either be 8x per each 22"x34" plan sheet or 4x for each 22"x34" plan sheet

LANDSCAPE PLAN:

- ___ 1. Calculations of required and provided landscaping, including trees, shrubs and replacement tree calculations are provided as follows (show areas proposed to meet landscape area requirements as shaded on the landscape plan).
 - Landscaped area is provided equal to or exceeding the following percentages of total developed lot area (Note: If only a portion of the lot is developed and the remainder is reserved for future development of an additional phase, show the developed lot area as just the phase currently proposed for development and show a clear phase boundary line):
 - Multifamily – 20%
 - Office and Professional – 15%
 - Commercial – 15%
 - Industrial or manufacturing – 10%
 - Schools, churches, community centers and private parks – 15%
 - The following have not been counted toward landscape requirements:
 - Detention and water quality unless meeting the standards of the landscape ordinance.
 - Utility, mechanical and electrical facilities.
 - Sidewalks or paved areas except decorative pavers not exceeding 10% of required landscape area.
 - Landscaped areas less than four feet in width.
 - For every 600 square feet of landscaped area required by the ordinance (including required setbacks of the zoning ordinance even if such setbacks exceed the minimum required landscape area), 2 shade trees (two inch caliper minimum) and 4 shrubs (five gallon size) are installed (school facilities install 50% of that standard).
 - If the exterior surface area of all walls for non-residential or multi-family buildings / structures are comprised of one hundred (100%) percent Masonry, then the ratio may be reduced to one (1) shade tree per six hundred (600) square feet in the front setback.
 - Side setbacks within a commercial development that are not adjacent to residential properties are not required to include landscaping at the above ratio within the side setback. This provision applies to commercial center developments made up of commercial lots with shared parking lots.
 - a. To allow for larger landscaped activity areas at school facilities, for every 600 sq. ft. of landscaping required by this section, 1 tree and 3 shrubs (five gallon container size or larger) shall be planted.
 - b. To reduce the thermal impact of unshaded parking lots, additional trees shall be planted as necessary so that the center point of each parking space is no more than 50 feet away from the trunk of a tree.
 - c. If street trees are proposed, the street trees may be planted between the sidewalk and back of curb (or edge of pavement) in accordance with the City's street tree detail. Street trees are not required, but if they are proposed

the street tree species shall be consistent on both sides of the street within a block, shall be a street tree species listed in the preferred plant list, and shall be specified in the Construction Plans for the subdivision (if applicable). Street tree spacing shall not exceed thirty (30) feet on center between trees on the same side of the street. Street trees may be counted toward the required tree plantings within the front or street side setback area.

- Compatibility buffer for uses other than single-family or two-family development:
 - a. A compatibility buffer shall be composed of a landscape buffer and a compatibility fence as provided Article VI, Section 14 (d) of this ordinance. Compatibility buffering is intended to minimize the effects of non-residential and multi-family uses which share a common lot line with existing or planned single-family or two-family uses.
 - b. Landscape buffer: A landscape area of at least eight (8') feet wide shall be provided that includes the following plantings per every six hundred (600) square feet:
 - (i) Two (2) shade trees (two (2) inch caliper or larger)
 - (ii) Four (4) shrubs (five (5) gallon container size or larger) – shrubs are not required if when a masonry screening wall is provided as provided in Article VI, Section 14 (d) of this ordinance.
- At least 75% of the required trees are required to be significant trees large trees/shade trees (as defined by the Grow Green Guide), the remaining trees may be small trees or ornamental trees all of which shall be selected from the preferred plant list or Grow Green Guide. Two ten gallon ornamental trees are permitted to be substituted for each shade tree as long as at least half of the required number of shade trees are installed. Retained trees and shrubs may be counted toward landscape requirements.
- Existing significant trees and shrubs that are retained in healthy condition may count toward fulfillment of these requirements. In calculating the credit from existing significant trees and shrubs that are retained, shrubs shall be credited on a one (1) for one (1) basis if such shrub is equivalent or greater in size to a comparable five (5) gallon container grown shrub. Trees shall be credited on a caliper inch basis (for every one (1) caliper inch of a tree that is saved, credit shall be given for one (1) caliper inch of a tree required to be planted), with saved significant trees over eighteen (18) caliper counting on a one for two basis (for every one caliper inch of a significant tree over eighteen (18) caliper that is saved, credit shall be given for two (2) caliper inches of a tree required to be planted).
- Street trees shall be planted between the sidewalk and back of curb (or edge of pavement) in accordance with the City's street tree detail. Street tree species shall be consistent on both sides of the street within a block, shall be a street tree species listed in the preferred plant list, and shall be specified in the Construction Plans for the subdivision (if applicable). Street tree spacing shall not exceed thirty (30) feet on center between trees on the same side of the street. Street trees may be counted toward the required tree plantings within the front or street side setback area.
- A 3:1 (inches planted to inches removed) replacement and at mitigation fee in the amount of \$300 per caliper inch removed for heritage trees 26 inches in caliper and larger.
 - Heritage tree (over 26 inches in caliper or larger) removal requests requires approval by the Planning and Zoning Commission and City Council. The public hearing fees and the following tree removal fees apply: \$250.00 per tree.
- A 2:1 (inches planted to inches removed) replacement for significant trees 18 inches in caliper to 26 inches in caliper.
 - Significant tree (over 18 inches in caliper or larger) removal requests requires approval by the Planning and Zoning Commission. The public hearing fees and the following tree removal fees apply: \$250.00 for the first tree plus \$100.00 for each additional tree.
- A 1:1 replacement if more than 50% of the caliper inches of significant trees between 8 and 18 inches caliper are proposed to be removed.
- 50% of the required landscaped area and required plantings are shown to be installed between the front property line and the building(s).

___ 2. Turfgrass:

- All turfgrass installed shall have summer dormancy capabilities and shall be one of the varieties set forth in the preferred plant list maintained by the Planning Department or the Grow Green Guide. Buffalo grass, zoysia grass or non-seeding varieties of Bermuda grass are recommended for sunny sections of the landscape.
- Turfgrass shall be limited to no more than fifty (50%) of any landscape area. Alternative options to turfgrass can include native and adaptive landscape plants as specified in the Grow Green Guide, mulch, crushed granite, Decorative Groundcover, or similar material. No more than fifty (50%) percent of the lot may consist of non-plant material.
- Turf grass shall be prohibited in strips of land less than six (6') feet wide in parking areas or between sidewalks and pavement.
- Turf grass shall be limited to fifty (50%) percent landscape lots, open space lots, greenspace, and Home Owners Association (HOA) lots.

___ 3. Existing significant trees of 8 inch caliper and larger (including species and size) located within the impact zone of proposed construction are shown and accurately located on the site plan.

- ___ 4. Significant trees to be removed are identified. A tree is considered to be removed if more than 50% of the critical root zone area is disturbed or covered with pavement, structures or other impervious surface. The radius of the critical root zone is calculated as the diameter of the tree trunk times 12.
- ___ 5. Replacement trees are a minimum 2-inch caliper. Any significant tree greater than two inches in diameter that is not required to be retained as described above may be utilized as a replacement tree or toward the required tree plantings if properly protected and in healthy condition.
- ___ 6. A minimum pervious area 3 feet in radius and not less than 50% of the calculated drip line area is provided around the trunks of all existing and proposed trees.
- ___ 7. Additional trees are shown as necessary so that the centerpoint of every parking space is within 50' of a tree.
- ___ 8. No landscaping over 3 feet high is located within 40 feet of the intersection of any street. (Measured from the edge of pavement as if the curbs or pavement edges are not rounded off and intersect at a right angle).
- ___ 9. All plantings are identified by name, quantity and container size and are included in the *Preferred Plant List* of the *Grow Green Guide*.
- ___ 10. The location of an automatic irrigation system is shown to be provided (unless low water use plantings are proposed or if the lot is less than one acre in size). (An irrigation permit is required.)
- ___ 11. Show the screening of off-street parking areas, loading spaces and docks, refuse containers, outside storage areas and storage containers, antennas, mechanical equipment, metal siding and the rear of structures on reverse frontage lots from view from adjacent streets or residential areas is provided through the use of fences, evergreen plantings, landscape berms and/or existing vegetation. If a fence is utilized, the finished side of the fence faces away from the screened object. If the outdoor storage is adjacent to an arterial or collector roadway, then the wall is required to be constructed of one or more of the following materials: brick, stone, cast stone, stucco (limited to 35% of the exterior surface area of walls), factory tinted (not painted) split face concrete masonry unit, or other similar material approved by the Director of Planning. In addition to the materials listed above, textured pre-cast concrete is also permitted when the wall is adjacent to collectors. A five foot wide landscape buffer is located outside the fence so that it is visible from the designated roadway and consists of the landscape materials required by the Landscape Ordinance (a landscaped buffer is not required if the fence is on a rear lot line).
- ___ 12. Provide the following notes:
The developer and subsequent owners of the landscaped property, or the manager or agent of the owner, shall be responsible for the maintenance of all landscape areas. Said areas shall be maintained so as to present a healthy, neat and orderly appearance at all times and shall be kept free of refuse and debris. All planted areas shall be provided with an automatic irrigation system and watered as necessary to ensure continuous healthy growth and development. Maintenance shall include the replacement of all dead plant material if that material was used to meet the requirements of the Landscape Ordinance.
(In the event that an automatic irrigation system is not proposed, please modify the above note accordingly.)
Tree caliper is the trunk diameter of a tree at twelve (12") inches above natural grade per the Composite Zoning Ordinance.
Specifications are provided showing a minimum 6-inch topsoil depth will be provided in all landscaped areas and mulch will be provided around plantings. Provide the following note:
All new landscapes (non-residential and residential) are required to have a minimum of six inches (6") of soil depth in areas planted with turfgrass. This six-inch (6") minimum soil depth will consist of 75 percent soil blended with 25 percent compost. The soil/compost blend shall be incorporated into the top two inches of the native soil. The six-inch (6") depth requirement does not apply to the area between the drip line and trunk of existing trees, shrub beds or wildscape areas. Areas with existing native vegetation that remain undisturbed shall be exempt from the soil depth provision; provided that native soil and vegetation in such area is fenced during construction and protected from disturbance and compaction during the construction process.
All disturbed areas and ROW will be re-vegetated by the developer.
All invasive species shall be removed from the property.
No more than 50% of the same species may be planted to meet the tree planting requirements.
Turf grass is prohibited in strips of land less than six (6') feet in width between sidewalks and pavement.
In the event of a conflict with tree removal/preservation call outs on plan sheet(s) versus tree removal/preservation matrix, the tree removal/preservation matrix shall apply. It is the contractors responsibility to verify with City staff should any inconsistency exist within an approved plan set. No in-field changes are made to approved plans, no exceptions.
- ___ 13. Invasive Species: Multi-Family and non-residential projects are required to remove all invasive species for the portion of the project identified within the limits of construction.

- ___ 14. Tree Diversification: No more than fifty (50%) percent of the same species may be planted to meet the tree planting requirements.
- ___ 15. If a non-residential use is proposed adjacent to property utilized for a single-family or two-family residence on land zoned for such, or land planned or platted for such, a six-foot privacy wall is shown along the common property line unless an existing structure is proposed to be expanded by less than 50%, or 1,000 sq. ft., whichever is less. Such wall is required to be constructed of one or more of the following materials: textured pre-cast concrete (e.g. WoodCrete), brick, stone, cast stone, stucco, factory tinted or painted split-faced concrete masonry unit, granite, tile or other similar material approved by the Director of Planning.

PARK PLAN:

- ___ 1. If park improvements are proposed, the improvements meet the following criteria:
 - ___ Proposed park improvements are listed on the final plat with the approximate value of each improvement. The total value of amenities and improvements is at least \$400 per residence.
 - ___ A note is shown on the final plat indicating that all proposed park improvements will meet *City Park & Facility Equipment Standards* and *U.S. Consumer Products Safety Commission - Publication 325*.
 - ___ Fiscal surety for the completion of all park improvements in the form of a letter of credit that does not expire or cash escrow is provided.
- ___ 2. If **private** park land and/or facilities are proposed, they meet the following criteria:
 - ___ Private parks are not proposed for land shown in the *City Parks, Recreation & Open Space Master Plan* as land to meet strategic needs for future parks and/or trails.
 - ___ Private ownership and perpetual maintenance of such areas and facilities are adequately provided for by recorded written agreement, conveyance, and/or restrictions **which are attached to this application**.
 - ___ The use of such areas and facilities shall be restricted to park and recreational purposes by a recorded covenant, which runs with the land in favor of the future owners of property, and which cannot be defeated or eliminated without the consent of the Council, **and such covenant is attached to this application**.
- ___ 3. If an alternative park plan is proposed, it meets the following criteria:
 - ___ The amount of park land to be dedicated is no less than 75% of the amount required to be dedicated.
 - ___ Any reduction in the amount of park land required to be dedicated is offset by additional fee-in-lieu of land dedication in the amount of \$1,050 per residential unit, or additional park improvements in that amount. This option is required to be approved by the Director of Parks & Recreation.
 - ___ If the amount of park improvements is proposed to be reduced, the reduced value of such improvements is compensated by an equal or greater increase in the value of park land to be dedicated. The calculation to convert park improvements value to additional park land is determined based on reducing the required park improvements dollar value by not more than the fee in-lieu dollar value of the additional park land to be dedicated.
- ___ 4. Provide a phasing table demonstrating compliance with the Ordinance

MASTER ARCHITECTURAL PLAN:

- ___ 1. Master Architectural Plan:
 - The intent of the Master Architectural Plan is to provide for a cohesive development on all four corners at the intersections of arterials and collectors. This plan should incorporate common elements that evoke a sense of place and have elements that contribute to cohesive identity.
 - Development on all four corners of intersections of arterials and collectors shall provide and comply with a Master Architectural Plan that incorporates the following:
 - Exterior building materials used on the exterior of each structure
 - Exterior building color palettes
 - Exterior elements of building facades such as wall accents, covered entries, columns, or other features
 - Other elements as approved by the Director of Planning.
 - Development at these intersections shall comply with the plan after the date of the initial submittal of a Master Architectural Plan.
 - This plan shall be submitted with the site development permit for the project. The plan may be amended as the intersection develops to incorporate additional standards.

MAJOR CORRIDOR STREETScape PLAN:

- ___ 1. Major Corridor Streetscape Standards:
 - Major corridors include all arterials identified on the City's Transportation Plan.
 - All development adjacent to a corridor shall install street trees between the back of curb or edge of pavement and the required sidewalk in accordance with the City's street tree detail. The trunk of the street tree shall be no closer than 3 feet from the back of curb or edge of pavement and no further than eight (8) feet; the Director of Planning may approve alternative locations if specific conditions warrant. Street tree species shall be consistent on both sides of the corridor, species may change at a street intersection, however major intersection shall comply with the major intersection standards in this section. Street trees shall be spaced no more than thirty (30) feet on center and shall be in a straight line along the corridor.
 - If a parking lot is located between the right-of-way and a building along a corridor, the parking lot must be fully screened from view of the corridor to a height of four (4) feet with one or more of the following elements:
 - a four (4) foot tall masonry screening wall located at or behind the required parking setback

- a berm with landscaping that measures at least four (4) feet tall at the top of the landscaping located within the required front setback area
- ❑ In addition to other restrictions in this ordinance, the following items shall not be located between a primary building and the right-of-way along a major corridor:
 - mechanical equipment other than that of a public utility
 - drive-through service lanes or queuing spaces
 - accessory structures
- ❑ The following standards apply to the screening of the rear or service side of buildings along a Major Corridor:
 - the rear or service side of a building may not face a Major Corridor within four hundred (400) feet of the corridor's right-of-way.
 - loading areas and service drives must be screened from view of the Major Corridor with landscaping that is six (6) feet tall at installation or a wing wall that extends from the building that is a minimum of six (6) feet tall and constructed of the same or significantly similar materials as the primary building.
- ❑ The following standards shall apply to all major intersections along the corridor:
 - major intersections are those intersections with other major corridors or collector roads
 - all four corners of a major intersection shall have a coordinated landscape design
 - all four corners of a major intersection shall include identity monument signs which shall be coordinated and consistent in design and materials
 - identity monument signs may include the name and/or logo of the adjacent development and shall include the City of Leander logo
- ❑ Major Corridors shall comply with the following landscape and hardscape materials requirements
 - each major corridor shall have a primary landscape and hardscape materials palette
 - landscaping and hardscaping (including walls and planters) within the right-of-way and front setback of all properties along a major corridor shall comply with the corridor materials palette the corridor materials palette shall be maintained by the Planning Department
- ❑ Walls constructed along Major Corridors shall meet the following requirements in addition to any other requirements of this ordinance.
 - all walls constructed parallel to a major corridor shall comply with the corridor materials palette
 - walls that continue from one development or property to another within the same block shall continue the same material and design
 - wall material or design may change in a new block as long as the materials are consistent with the materials palette for the corridor

INFORMATION ABOUT THE PUBLIC ART COMMITTEE (LPAC)

The Leander Public Art Committee (LPAC):

- Encourages public & private programs that develop visual & performing arts;
- Recommends cultural & artistic endeavors to City Manager and Council;
- Advocates and advises on cultural and artistic endeavors;
- Encourages donations, grants and other art support; and
- Monitors the Public Art Initiative.

The intent of LPAC is to enhance the aesthetic environment and encourage private developers/owners to provide/promote works of art and donate to the City's Public Art Fund. LPAC encourages the Private Sector to

- Encourage investment of time, effort and money into the art displayed on their sites;
- Recognize that art is intrinsically valuable to the Cityscape;
- Incorporate visual art in the design & construction of facilities; and
- Expand the public's experience & exposure to culture through various art forms.

The Public Art Fund shall be used solely for the selection, commission, acquisition, installation, maintenance, administration and insurance of the works of art or in relation thereto. Contact Mark Tummons, Parks & Recreation Director for more information (512-528-9909 or mtummons@leandertx.gov).

FINAL SUBMITTAL REVIEW

To expedite the review process, staff has implemented a Final Submittal Review Process. This process replaces the regular review cycle and submittal cycle. Only projects that are subject to the Alternative Review Procedure are eligible for this process. Instead of providing a formal submittal, the applicant may drop off the items listed below for an expedited review. Projects are eligible for final submittal meetings when there are only a few minor comments remaining. Staff will notify the applicant in the comment letter when they are eligible.

Items to submit through the Development Hub:

- ❑ One final set of plans
- ❑ A comment response letter indicating how the staff comments were addressed.

REQUIREMENTS FOR ISSUANCE OF MINOR SITE DEVELOPMENT PERMIT

- Submittal of one final set of plans for signatures. These plans will be returned to the applicant after they are approved and signed.
- The Erosion Control Inspection must be completed prior to scheduling the pre-construction meeting. Please contact the Stormwater Inspector to schedule.
- To schedule a pre-construction meeting, the following items must be provided:
 1. Two printed copies of the approved and signed plans.
 2. Upload the following items to the Development Hub:
 - Scan of the final approved site development plan as a PDF and AutoCAD formats. Plans must be scanned at 300 dpi to the original approved scale.
 - Storm Water Pollution Prevention Plan (SWPPP) for review by the Stormwater Inspector
 - All final copies of engineering reports and memos (ex. Drainage Report, TIA, Geotech Report, Lift Station Report, etc)
 3. Submittal of any outstanding fees including roadway improvement fees and review fees.
 4. Approved SWPPP. Prior to the City's approval of the site development permit, provide documentation from the appropriate water quality regulating entity, TCEQ Edwards Aquifer or LCRA Highland lakes, that the project is approved or exempt.
- The Site Development Permit shall be issued during the pre-construction meeting.
- Permits cannot be issued in subdivisions that are not accepted for maintenance by the City, for improvements on illegal tracts (not legally subdivided) or for improvements on land that does not have the proper zoning classification.
- The site shall not be occupied until all final site inspections are approved and a certificate of completion (CC) is issued.
- If the project is eligible for a conditional certificate of completion, there is a fee of 30% of the review fee. The Composite Zoning Ordinance requirements also apply.
- An engineering concurrence letter and landscape concurrence letter will be required prior to the issuance of the certificate of completion.
- **Construction may not start until after the pre-construction meeting and the Site Development Permit is issued.**

CONFLICT OF INTEREST DISCLOSURES

Please submit at the time of submission of application and update disclosures within 7 business days after the date of an event that would make a statement in the questionnaire incomplete or inaccurate.

ARTICLE 9.05. CITY CODE OF ORDINANCES – CODE OF ETHICS:

<http://z2codes.franklinlegal.net/franklin/Z2Browser2.html?showset=leanderset>

▪ Ethics Ordinance – Disclosure Statements

The City's Ethics Ordinance requires persons seeking to enter discretionary contracts with the City or appearing before the City Council or another City board or body to disclose certain relationships and conflicts of interest. The relevant sections of the Ethics Ordinance are set forth below. The Ethics Ordinance can be found in Article 9.05, Chapter 9 of the City's Code of Ordinances at the above link.

Sec. 9.05.007 Persons doing business with the city

(a) Persons seeking discretionary contracts.

- (1) For the purpose of assisting the city in the enforcement of provisions contained in this article, an individual or business entity seeking a discretionary contract from the city is required to disclose in connection with a proposal for a discretionary contract any conflict of interest. This is set forth in [sections 9.05.004](#) and [9.05.005](#) of this article. Further, the individual or business entity agree to abide by the same ethical standards as set forth for public servants in this article.
- (2) Subsection (a) of this section will become a permanent footnote on documents contained in city bid packets for discretionary contracts.

(b) Disclosure of conflicts of interest by persons appearing before a board or city body. A person appearing before any city board or other city body for the purpose of doing business with the city shall disclose to that board or body any facts known to such person which may show or establish that:

- (1) An employee or officer of the city that advises or makes presentations to the board or city body; or
- (2) Any member of the board or city body;

has or may have a conflict of interest pursuant to chapter 171, Tex. Loc. Gov't. Code, or an interest which would violate the ethical standards set forth in this article, if he or she were to participate in the processing or consideration of the subject matter.

Sec. 9.05.009(f) Disclosure by persons appearing before a city body. Any person who appears before any city body who has had business dealings within the preceding 12-month period involving one or more transactions of five hundred dollars (\$500.00) or more each quarter, or for a total of twenty-five hundred dollars (\$2,500.00) or more, within the preceding 12-month period with a councilmember, commissioner, or business entity in which a councilmember or commissioner has a substantial interest, shall disclose such business dealings at the time of the appearance. Any person who shall intentionally or knowingly fail to make the aforesaid disclosure shall be guilty of a misdemeanor and shall be fined in accordance with this article.