



PROJECT NAME: _____

AMENDED FINAL PLAT

APPLICATION & CHECKLIST SUBMITTAL PACKET

CONTENTS

General Information	2
Helpful Links	2
Contact Information	2
Instructions	2
Process Overview – Alternative Procedure	3
Process Overview – Standard Procedure	3
Required Items For Application Submittal	4
Application Fee Calculation	4
Uploaded Document Requirements	5
Completeness Review Requirements	5
Amended Final Plat Review Process	6
Applicant Information	8
Amended Final Plat Checklist.....	9
Utility Provider Information	18
Final Submittal Review – Alternative Review Procedure	18
Support Documents For Recordation	18
Final Approval.....	18
Conflict Of Interest Disclosures	19
Alternative Review / Expedited Procedure Request.....	20
30 Day Waiver Request.....	21

GENERAL INFORMATION

An Amended Final Plat is used to correct minor errors or make minor adjustments to a recorded final plat. Examples include:

- Correction of an error on a previously approved plat;
- Removal a lot line to combine multiple lots into one lot;
- Relocation of a lot line; or
- Removal, adjustment, or addition of an easement previously recorded by plat.

HELPFUL LINKS



- Development Services – www.leandertx.gov/ds. Includes links to the following:
 - Development Process – Applications, Submittal Schedule
 - Planning Department: Zoning, Subdivision, Site Development, Current Developments
 - Building Permits & Inspections: Building Permits, Impact Fees
 - Engineering Department
 - Maps & Guides – Comprehensive Plan, Transportation Plan, Development Guide, Transportation Criteria Manual, Drainage Criteria Manual
- Fire: www.leandertx.gov/fire
- Parks: www.leandertx.gov/parksrec
- Development Hub – Application Portal: www.leandertx.gov/hubgo

CONTACT INFORMATION

Please contact the Development Services Department by emailing planning@leandertx.gov with any questions regarding this application.

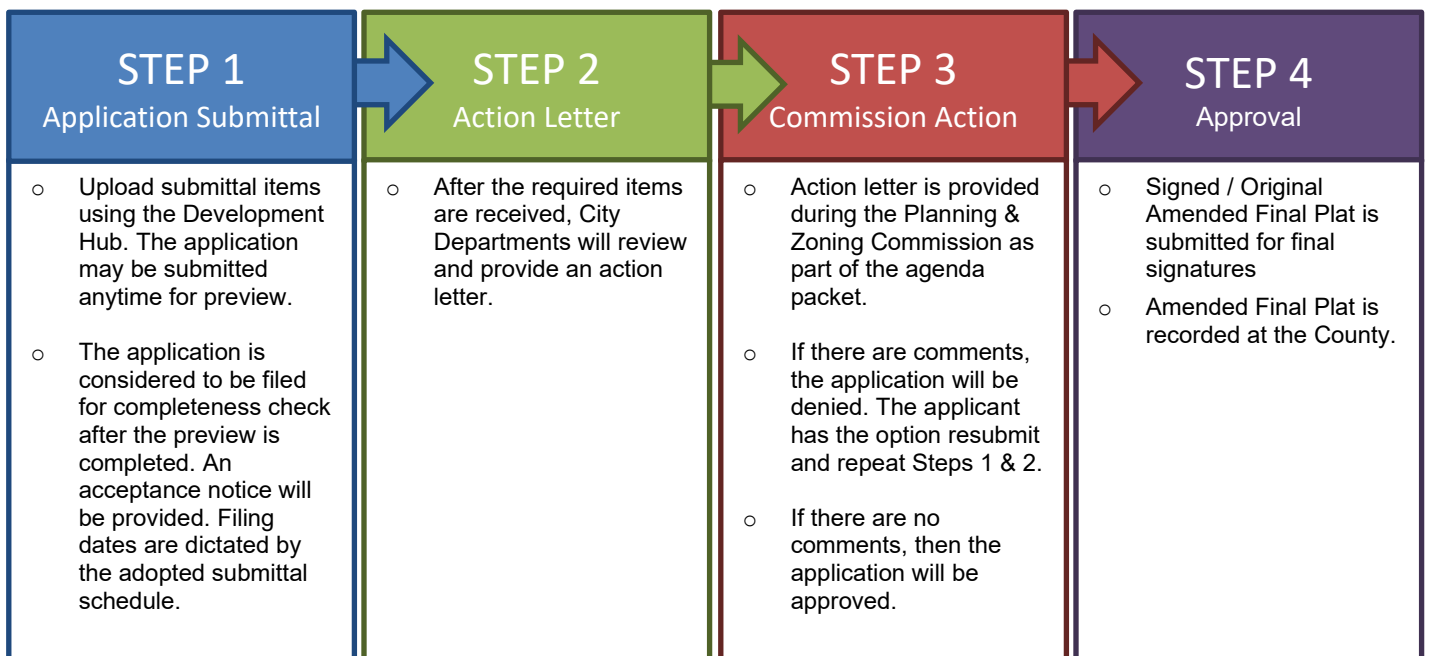
INSTRUCTIONS

- Fill out the following application and checklist completely prior to submission. Incomplete applications will not be accepted.
- Current applications and City ordinances may be found on the City's website (<http://www.leandertx.gov/ds>).
- The applicant is **required** to attend a Pre-Development Meeting prior to the submittal of the application or request/receive a Due Diligence Report. This requirement may be waived if the Director of Development Services deems that it is not necessary. Please contact the Planning Department to schedule the meeting by emailing planning@leandertx.gov.
- Please refer to the "Submittal Schedule" for submittal deadlines. Applications may be submitted through the Development Hub at anytime for preview. Once all items are confirmed and accepted, the review process will start on the next available filing date as listed in the submittal schedule.
- If the property is located within the ETJ of Travis County, concurrent review of the application is required with Travis County.
- All items listed in the "Required Items for Application Submittal" on [page 4](#) shall be uploaded to the Development Hub.

PROCESS OVERVIEW – ALTERNATIVE PROCEDURE



PROCESS OVERVIEW – STANDARD PROCEDURE



REQUIRED ITEMS FOR APPLICATION SUBMITTAL

REQUIRED ITEMS	PROVIDED	Check each box if you have complied with that item. This application/checklist is only a guide. All state and local ordinances and code requirements cannot be reflected on this application/checklist. If there are any questions regarding the regulations, the applicant shall consult source law.
	<input type="checkbox"/>	1. Completed and signed application & checklist with the owner's signatures.
	<input type="checkbox"/>	2. Amended Final Plat Document (18"X24" in size).
	<input type="checkbox"/>	3. Letter of Intent – provide reason for requested Amended Final Plat.
	<input type="checkbox"/>	4. Deed showing current ownership. Proof of signatory for corporations is required.
	<input type="checkbox"/>	5. Existing deed restrictions or covenants (if applicable).
	<input type="checkbox"/>	6. Certified tax certificate.
	<input type="checkbox"/>	7. Title Commitment (dated within one year). If the Title Commitment is older than one year, submit a property report or a Nothing Further Certificate.
	<input type="checkbox"/>	8. Submit approvals from utility providers if easements are proposed to be vacated (see page 18 for contacts).
	<input type="checkbox"/>	9. If a subdivision is located in an area served by any utility other than the City, the developer shall furnish a letter from such utility certifying their approval of the location of the utility easements shown on the plat and indicating the utility's intent to serve the property.
	<input type="checkbox"/>	10. Documentation from both Williamson and Travis County 911/Addressing stating that all of the street names on the Final Plat are not duplicated in other areas of the county (if new street names are proposed).
	<input type="checkbox"/>	11. Development meeting notes, confirmation that a development meeting was not required, or Due Diligence Report.
	<input type="checkbox"/>	12. Application Fees (calculation listed below).

APPLICATION FEE* CALCULATION

Filing Fee:	\$ 650.00
GIS Mapping Fee (only applies if the lot lines are changed):	\$ 75.00
Professional Recovery Fee:	\$ 250.00
Technology Fee:	\$ 25.00
TOTAL FEE \$	

* An invoice for application fees will be provided during the completeness check. All fees shall be paid prior to the acceptance of the submittal for review.

RESUBMITTAL FEES:

- Standard Review Procedure: A resubmittal fee in the amount of \$1,000 is due after the first resubmittal.
- Alternative Review Procedure: A resubmittal fee in the amount of \$500 is due for each submittal after the 3rd review.

UPLOADED DOCUMENT REQUIREMENTS

1. All documents shall be in PDF format, using Arial font with a minimum resolution of 300 dpi. Additional items that are needed to support engineering studies may be submitted in their native format. (i.e. HEC Models, AutoCAD files etc). These items need to be provided in a .zip file.
2. All PDFs of plat documents shall be exports from AutoCAD and not scans of a printed document.
3. All PDFs shall be bookmarked.
4. All sheets must be facing the correct direction and pages shall be bookmarked with the title on each page.
5. Each upload shall include a descriptive name of the file including the associated number from the “Required Items” list on [page 4](#). Examples:
 - The application shall be identified as the application and include the creation date in MM.DD.YYYY format:
1. Application 06.13.2022
 - The Amended Final Plat shall be identified as the AFP and include the creation date in MM.DD.YYYY format:
2. Project Name AFP 06.13.2022
 - Corrections shall include the version number in the title: 2. Project Name AFP V2 06.13.2022

COMPLETENESS REVIEW REQUIREMENTS

The completeness review is a preview of the submittal package to confirm that the required documents and information have been submitted in order to confirm that the application is ready for review by City Staff.

The minimum required items are listed below for the first submittal of the application.

1. All items listed above in the “Required Items for Submittal Package” list shall be included.
2. All plat sheets shall meet the format listed in the “General Section” on [page 9](#)
3. All documents shall be legible.
4. Blank or pending sheets will not be accepted.

The minimum required items are listed below for the second and any other resubmittals.

1. Plats, comment letters, and other items listed in the comment letter.
2. Comment response letters shall include an explanation of how the comments were addressed. Responses such as “pending” or “noted” will NOT be accepted.
3. Any changes made by the applicant that were not requested by the reviewers shall be identified at the beginning of the comment letter.
4. Any required resubmittal fees.

AMENDED FINAL PLAT REVIEW PROCESS

The applicant has the option to select the Alternative Review/Expedited Procedure or the Standard Review Procedure.

1. The Alternative Review Procedure is an expedited review that allows staff to provide comments and receive resubmittals administratively.
2. The Standard Review Procedure requires that the review comments are issued within 30 days as part of the action taken by the Planning & Zoning Commission.

If the applicant selects the Alternative Review Procedure, then the attached request form on [page 20](#) must be executed. If the applicant selects the Alternative Review Procedure, they have the right to switch to the Standard Review Procedure by written request submitted on the day designated for acceptance of application in the Submittal Schedule. The applicant has the right to request a waiver to extend the review time by 30 days. This request needs to be reviewed at the time of application submittal.

ALTERNATIVE REVIEW PROCEDURE – EXPEDITED PROCESS

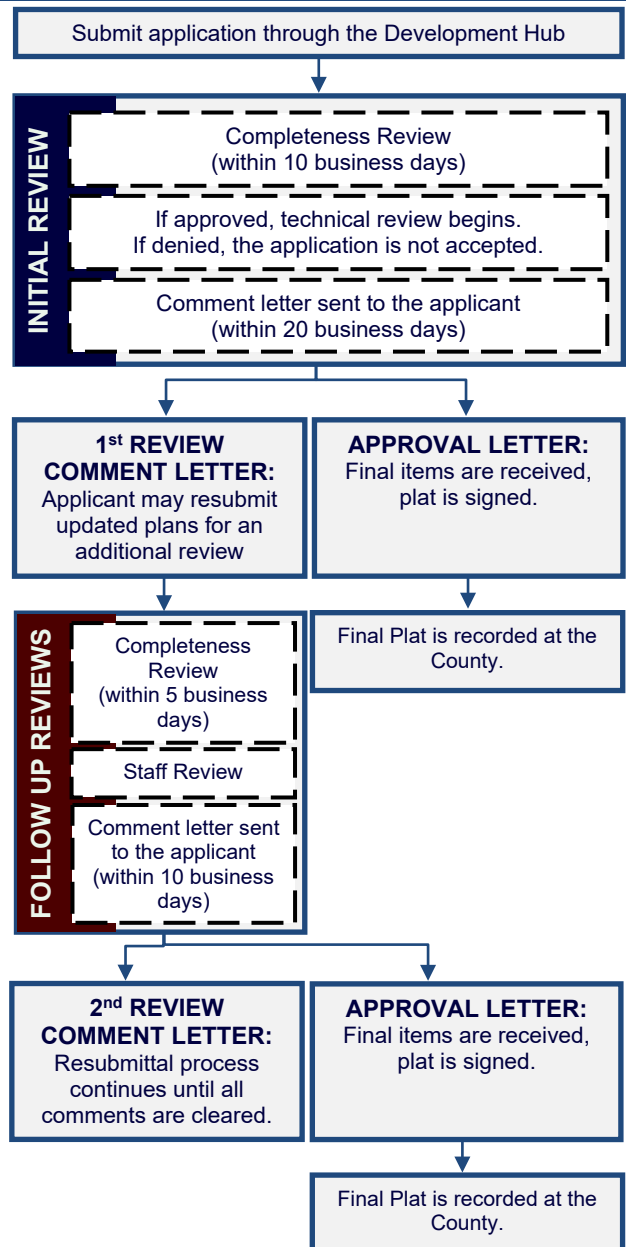
1. Submit required items through the Development Hub. These documents may be submitted at any time for preview. Once all required documents are confirmed, the application will be reviewed for completeness within 10 business days of the submittal date. If the application substantially fails to meet the minimal informational requirements, then it will not be accepted for review.

If the application is determined to be complete, then it will be distributed for technical and content review (see requirements on the on [page 5](#)) in compliance with the submittal schedule.

2. A comment letter will be generated within 20 business days of the filing date and sent to the applicant. If the application is disapproved, then the letter will list the deficiencies with Code references.
3. The applicant will resubmit the corrected plan set for review. Submittals may be submitted at any time, but will be accepted for review based per the adopted Submittal Schedule. The resubmittal will be reviewed for completeness within 5 business days. A complete submittal shall include the following:
 - a. Updated Plat
 - b. Supporting materials
 - c. Written response letter identifying how the comments were addressed
 - d. Resubmittal fee (after the third resubmittal)

If the items above are not provided, the re-submittal will be NOT be accepted.

4. A comment letter will be generated within 10 business days of the filing date. If the application is disapproved, the letter will list the deficiencies with Code references. If approved, the applicant will need to submit a final copy of the final plat that includes original signatures by the owner, engineer (if required), County (if septic is proposed), lien holder (if required), and surveyor. Any required fees are required to be paid prior to approval.
5. This process repeats until all comments are cleared. A resubmittal fee in the amount of \$500 is due for each review after the 3rd review.
6. If the comment letter indicates that the applicant is eligible for a final submittal review, please upload the following items:
 - a. Updated Plat
 - b. Supporting materials
 - c. Comment response letter identifying how the comments were addressed
 - d. Submittal Fees (after the 3rd review)
7. The Planning Director and City Secretary will sign the final plat and send it to the County for recordation. Once the plat is recorded, the process will be completed.



STANDARD REVIEW PROCEDURE

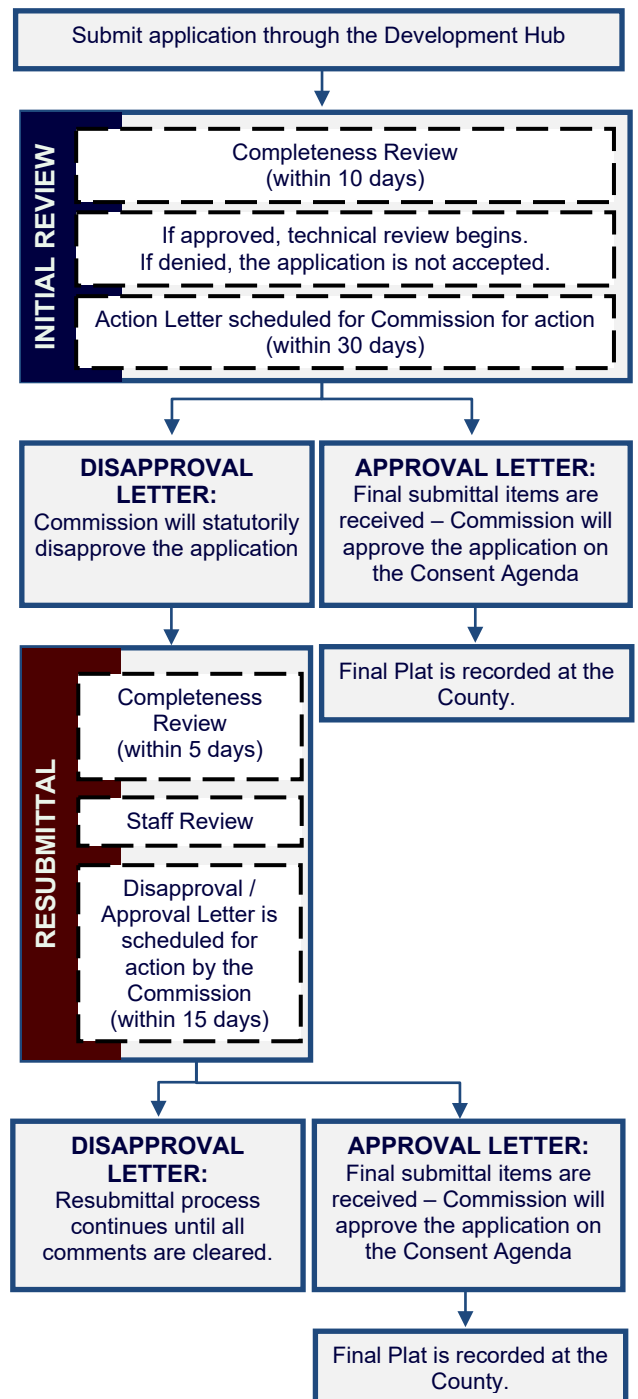
1. Submit required items through the Development Hub. These documents may be submitted at any time for preview. Once all required documents are confirmed, the application will be reviewed for completeness within 10 business days of the submittal date. If the application substantially fails to meet the minimal informational requirements, then it will not be accepted for review.

If the application is determined to be complete, then it will be distributed for technical and content review (see requirements on the on [page 5](#)) in compliance with the submittal schedule.

2. A disapproval or approval letter will be generated within 30 business days of the filing date and scheduled for action by the Commission. If the application is disapproved, the letter will list the deficiencies with Code references. If approved, the applicant will need to submit a final copy of the plat that includes original signatures by the owner, engineer (if required), County (if septic is proposed), lien holder (if required), and surveyor.
3. If the application is disapproved by the Commission, the applicant has the ability to resubmit for an additional review of a corrected plan set. Resubmittals will only be accepted on Tuesdays per the adopted Submittal Schedule. The resubmittal will be reviewed for completeness within 5 business days. A resubmittal fee in the amount of \$1,000 is required for each submittal after the first resubmittal. A complete submittal shall include the following:
 - a. Updated Plat
 - b. Supporting materials
 - c. Comment response letter identifying how the comments were addressed
 - d. Submittal Fees (after the 2nd review)

If the items above are NOT provided, then the re-submittal will be not be accepted.

4. A disapproval or approval letter will be generated within 15 days of the filing date and scheduled for action by the Commission. If the application is disapproved, the letter will list deficiencies with Code references. If approved, the applicant will need to submit a final copy of the plat that includes original signatures by the owner, engineer (if required), County (if septic is proposed), lien holder (if required), and surveyor.
5. If the application is disapproved, the applicant has the ability to resubmit for an additional review of the corrected plan set. The process listed in item 3 and 4 above shall be repeated.
6. Once the Commission approves the final plat, then the plat will be signed by the Commission. After any conditions are addressed then the plat will be signed by the Planning Director and City Secretary.
7. After the plat is signed, the City will send the plat to the County for recordation. Once the plat is recorded, the process will be completed.



APPLICANT INFORMATION

Please Note: The signature of owner authorizes City of Leander staff to visit and inspect the property for which this application is being submitted. The signature also indicates that the applicant or his/her agent has reviewed the requirements of this checklist and all items on this checklist have been addressed and complied with. If there are multiple property owners, one notarized form per owner is required. Approval of this application and the related plat or plans does not constitute the approval of variances or waivers to ordinance requirements. Applicant is responsible for compliance with all applicable ordinance unless a variance, waiver, or exception has been specifically approved.

The agent is the official contact person for this project and the single point of contact. All correspondence and communication will be conducted with the agent. If no agent is listed, the owner will be considered the agent.

(Check One):

- I, the owner, will represent this application with the City of Leander.
- I, the owner, hereby authorize the person named below to act as my agent in processing this application with the City of Leander.

(Check One):

- I, the owner, have selected the Standard Review Procedure.
- I, the owner, have selected the Alternative Review/Expedited Procedure and completed the required waiver form.

OWNERSHIP INFORMATION:

Owner Name (Company or Individual): _____

Contact Name: _____

(If property ownership is in the name of a partnership, corporation, joint venture, trust or other entity, please list the official name of the entity and the name of the managing partner.

Phone: _____ Fax: _____
Address: _____ City: _____ State: _____ Zip: _____
Email: _____ Mobile: _____

By signing this form, the owner of the property authorizes the City of Leander to begin proceedings in accordance with the process for the type of application indicated above. Owner further acknowledges that submission of an application does not in any way obligate the City to approve the application. By signing this form the owner of the property authorizes the City of Leander to enter upon the property to perform all necessary inspections and acknowledges that the construction will be in accordance with the City of Leander standards and the approved construction documents. By indicating an agent on the application, the property owner authorizes the agent to represent the request and all official contact will be between the City of Leander and the agent.

Owner's Signature: _____ **Date:** _____

THE STATE OF _____ §
COUNTY OF _____ § KNOW ALL MEN BY THESE PRESENTS §

Before me, _____, on this day personally appeared _____, known to me to be the person whose name is subscribed to the foregoing instrument and acknowledged to me that he or she executed the same for the purposes and consideration therein expressed.

Given under my hand and seal of office this _____ day of _____.

Notary Public's Signature _____
My Commission Expires: _____

AGENT INFORMATION:

If an agent is representing the owner of the property, please complete the following information:

Project Agent: _____ **Company:** _____
Phone: _____ Fax: _____
Address: _____ City: _____ State: _____ Zip: _____
Email: _____ Mobile: _____

I hereby attest that I prepared this application/checklist and that all information shown hereon is correct and complete to the best of my knowledge:

Signature Name (printed) Date

AMENDED FINAL PLAT CHECKLIST

Please note that this checklist is intended to describe the general scope of construction plan applications. Additional information may be required to assure ordinance compliance. The owner/agent shall initial each line item confirming the requested information is included with this application. All ordinance references are to the Subdivision Ordinance unless otherwise specified.

GENERAL	Ordinance Reference
<p>___ 1. Each section heading represents a plan sheet associated with the submittal. The following sheets shall be included in the following order:</p> <ul style="list-style-type: none"> <input type="checkbox"/> Cover Sheet <input type="checkbox"/> Amended Final Plat Sheets <input type="checkbox"/> Notes & Signatures 	Art II, Sec 25 (d)(2)(iii)
___ 2. Provide an overall layout sheet of the subdivision if the property does not fit on one sheet.	Art II, Sec 25 (d)(2)(iii)
___ 3. All sheets shall be numbered in numeric order without letters (e.g. 1, 2, 3, etc.), not C-1, E-1, etc. These numbers shall be provided in the bottom right corner of every sheet and include the total number of sheets.	Art II, Sec 25 (d)(2)(iii)
___ 4. All property lines shall be identified with a solid, heavy, and black line.	Art II, Sec 25 (d)(2)(iii)
___ 5. All offsite easements are required to be recorded prior to the approval of the final plat. Examples of offsite easements may include water, wastewater, or drainage easements. Templates are available from the Planning Department.	Art II, Sec 24 (c)(4)(i)

SHEET 1 – COVER SHEET	Ordinance Reference			
___ 1. Title block including the following in the top center of the page. The “Subdivision Name” shall match the final plat and include the phase and section number. The name should be the subdivision, lot(s) and block being replatted and followed by the word: Amended	Art II, Sec 24 (c)(1)(i)			
___ 2. Project information on the left side of the sheet including the following:	Art II, Sec 25 (d)(2)(iii)			
<ul style="list-style-type: none"> <input type="checkbox"/> Property owner name, address, and phone number <input type="checkbox"/> Developer name, address, and phone number <input type="checkbox"/> Engineer name, address, and phone number <input type="checkbox"/> Surveyor name, address, and phone number <input type="checkbox"/> Developer/Agent name, address, and phone number <input type="checkbox"/> Filing date 				
___ 3. Scale (graphic and number format) and north arrow.	Art II, Sec 24 (c)(1)(ii)			
___ 4. Location sketch below the title block. This sketch shall show relation of the subdivision to streets and other prominent features in all directions for a radius of at least one (1) mile using a scale of one inch equals two thousand feet (1”=2,000’). The latest edition of the USGS 7.5 minute quadrangle map is recommended.	Art II, Sec 24 (c)(1)(iii)			
___ 5. Index on the right side of the sheet name and number.	Art II, Sec 25 (d)(2)(iii)			
___ 6. Example cover sheet:	Art II, Sec 25 (d)(2)(iii)			
<div style="border: 1px solid black; padding: 10px; width: fit-content; margin: 0 auto;"> <p style="text-align: center;">Subdivision Name Amended Final Plat</p> <table style="width: 100%; text-align: center; border-collapse: collapse;"> <tr> <td style="border: 1px solid black; padding: 5px;">Project Information</td> <td style="border: 1px solid black; padding: 5px;">Location Sketch</td> <td style="border: 1px solid black; padding: 5px;">Index</td> </tr> </table> <p style="text-align: right; margin-top: 10px;"><i>1 of 1</i></p> </div>	Project Information	Location Sketch	Index	
Project Information	Location Sketch	Index		
___ 7. Table including the total number of lots, acreage, breakdown of lots by proposed uses and reservations for all lots in the subdivision.	Art II, Sec 24 (c)(1)(iv)			
___ 8. Provide a table including the street name(s) and linear footage.	Art II, Sec 25 (d)(2)(iii)			

SHEET 2 – AMENDED FINAL PLAT	Ordinance Reference
EXISTING CONDITIONS	
___ 1. The existing property lines of the land being subdivided, including bearings and distances, of the land being subdivided. Property lines shall be drawn sufficiently wide to provide easy identification.	Art II, Sec 24 (c)(2)(i)

___ 2.	Plat or deed references for adjacent property as determined by the most recent tax rolls for all properties located within two hundred (200) feet of the subdivision boundary.	Art II, Sec 24 (c)(1)(v)
___ 3.	Areas delineating the regulatory one hundred (100) year floodplain, if applicable. This information must be certified by a licensed professional engineer.	Art II, Sec 24 (c)(2)(ii)
___ 4.	Location, dimensions, names and descriptions of all existing or recorded streets, alleys, reservations, railroads, easements or other public rights-of-way within the subdivision, intersecting or contiguous with its boundaries or forming such boundaries, as determined from existing deed and plat records.	Art II, Sec 24 (c)(2)(iii)
___ 5.	Survey ties locating adjacent intersecting streets/driveways and median breaks to determine compliance with alignment or off-set requirements on a boundary street within a distance of 1,000 feet of the subdivision boundary.	Art II, Sec 24 (c)(2)(iii)
___ 6.	Survey ties at no less than three hundred (300) foot intervals across boundary streets indicating existing ROW width/location (unless such ROW was dedicated by plat). This measurement is used to determine if additional ROW is required based on the Transportation Plan	Art II, Sec 24 (c)(2)(iii)
___ 7.	The location of the City limit lines and/or outer border of the City's extra-territorial jurisdiction as well as the location of the County line if it traverses or is contiguous to the subdivision.	Art II, Sec 24 (c)(2)(iv)

SURVEY CONTROL INFORMATION

___ 1.	True bearings and distances to the nearest established street lines, official monuments, or existing subdivision corner, which is accurately described on the plat and rotated to the state plane coordinate system. Using said system, X and Y coordinates shall be identified for four (4) property corners.	Art II, Sec 24 (c)(3)(i)
___ 2.	The description and location of all permanent monuments or benchmarks, standard monuments, survey control points and lot pins.	Art II, Sec 24 (c)(3)(ii)
___ 3.	Suitable primary control points to which all dimensions, bearings and similar data shall be referenced. At least one (1) corner of the subdivision shall be located with respect to a corner of the original survey of which it is a part.	Art II, Sec 24 (c)(3)(iii)
___ 4.	Sufficient data for each lot to prove mathematical closure.	Art II, Sec 24 (c)(3)(iv)
___ 5.	Metes and bounds description.	Art II, Sec 24 (c)(3)(iv)
___ 6.	AutoCAD or GIS digital file on a CD as follows: Any graphics files in electronic format shall be in ESRI shape file format or Autodesk native file format, using the Datum, Projection, and Units listed below. The zoom settings, views, pen tables, and layers for each file shall be set to display the drawing as a complete plat sheet. Symbol files, font files, external reference files and other files required to correctly display the drawings shall be included in the same directory as the graphics files. A key of all CAD layers, with a description of the information on each layer, shall be provided to assist city staff in extracting the required information. For submittals in Shape file format, all metadata as listed above shall be included. Datum: North American Datum 1983 (NAD 83) Projection: Texas State Plane – Central Zone (4203) Units: US Survey Feet	Art II, Sec 24 (c)(3)(v)

IMPROVEMENTS:

___ 1.	The location, bearings, distances, and widths of proposed streets, alleys, easements and rights-of-way to be dedicated to public use.	Art II, Sec 24 (c)(4)(i)
___ 2.	A ten foot wide public utility, landscape and pedestrian access easement is dedicated and shown graphically adjacent to all street ROW. (Note: if use is single family or duplex, only dedicate a ten foot public utility easement).	Art III, Sec 46 (c)
___ 3.	A two and a half foot wide public utility easement is dedicated and shown graphically on all side lot lines.	Art III, Sec 46 (c)
___ 4.	A public safety and a public utility easement is shown on all private streets in the subdivision and includes cable and telecommunications utilities (only if private streets are proposed).	Art III Sec 42 (g)
___ 5.	Streets: Complete curve data (delta, arc length, radius, tangent, point of curve, point of reverse curve, point of tangent, long chord with bearing) between all lot corner pins. Provide street centerline information	Art II, Sec 24 (c)(4)(ii)
___ 6.	Water Courses and Easements: Distances along the side lot lines from the right-of-way line or the high bank of a stream. Traverse line along the edge of all major waterways in a convenient location, preferably along a utility easement if paralleling the drainage easement or stream.	Art II, Sec 24 (c)(4)(iii)
___ 7.	The property lines and number designations of all proposed lots and blocks, with complete bearings, distances and dimensions for front, rear and side lot lines. Identify the dimensions in number format instead of abbreviations (ex. C10 = 110'). If inside the City, lot area, width and depth, public utility and drainage easements conform to the requirements as established for the designated land use as set forth in the Composite Zoning Ordinance. If outside the City, lots served by a central sewage system have a minimum	Art II, Sec 24 (c)(4)(iv)

area as provided in the Composite Zoning Ordinance in the zoning district appropriate for the proposed land use.

- ___ 8. All land area within the boundaries of the subdivision or re-subdivision except that area specifically dedicated as public right-of-way for any purpose shall be designated as a lot and numbered in sequential order. Art III, Sec 45 (b) (14)
- ___ 9. Any lot subject to an amended final plat shall be renumbered using the original lot number followed by a letter designation starting with A. Art III, Sec 45 (b) (14) (ii)
- ___ 10. No lot has a lot line intersection of less than forty-five (45) degrees. Art III, Sec 45 (b)(7)
- ___ 11. Lots to be owned and maintained by an HOA shall include "HOA" as part of the lot label (ex. HOA Parkland, HOA Landscape Lot) Art II, Sec 24 (c)(1)(iv)
- ___ 12. Lots to be dedicated to the City shall include "Public" as part of the lot label (ex. Public Parkland). Art II, Sec 24 (c)(1)(iv)
- ___ 13. The use, property dimensions, names and boundary lines of all special reservations to be dedicated for public use, including sites for schools, churches, parks and open spaces; common ownership; or subsequent development. Art II, Sec 24 (c)(4)(v)
- ___ 14. Graphically show the proposed location of sidewalks. Art II, Sec 25 (d)(2)(iii)
- ___ 15. If inside the City limits, subdivision complies with the Leander Composite Zoning ordinance. If plat does not comply with existing zoning, a re-zoning application is enclosed.
 Current zoning (if inside City of Leander) _____ (Do not show on plat) Art II, Sec 24(f)(3)(i)
- ___ 16. All lots front on a dedicated public roadway except for lots that have been approved to front a private street that will be maintained by an association. Art III, Sec 45 (b)(8)
- ___ 17. "Flag" lots are not proposed unless there are no other reasonable alternatives and they meet the following conditions: Art III, Sec 45 (b)(8)
 - ___ Driveways would be located no closer than permitted by the Transportation Criteria Manual.
 - ___ The minimum width of the flag lot is no less than twenty five (25) feet.
 - ___ The narrow portion of the lot is dedicated as a common driveway access easement.
 - ___ No more than two "flag" lots are located side by side.
 - ___ The Fire Chief has no objection to the lot layout.
 - ___ The narrow "flag pole" portion of the lot is not considered when calculating lot width, depth or area requirements, or in establishing setback requirements.
- ___ 18. There are no single-family or two-family double frontage lots. Single-family and two-family residential lots adjacent to an arterial street comply with Art. VI, Sec. 8 of the Composite Zoning Ordinance and are prohibited by note from having direct access from an arterial street. Art III, Sec 45 (b)(10)
- ___ 19. Wherever feasible, single-family and two-family residential lots are oriented so that the rear line of a lot is not the side lot line of another lot. Art III, Sec 45 (b)(9)
- ___ 20. Single-family and two-family residential lots adjacent to an arterial street have access on a residential street only and a note is shown on the plat prohibiting access to the other street. Art III, Sec 45 (b)(10)
- ___ 21. The proposed subdivision complies with the Leander Transportation Plan. Art II, Sec 24 (c)(2)(iii)
- ___ 22. Boundary streets have been reviewed for adequate ROW and improvements. If boundary street improvements are needed, these are described by a note on the plat. Art III, Sec 45 (b)(2)(i)
- ___ 23. If private streets are proposed, the following are provided. Private streets may only be approved for local streets and may not be approved where the gated, private street would prohibit the connection of the street network between neighborhoods impair the ability to complete the City's overall transportation network. Art III, Sec 42(b)(2)(vii) & Art III, Sec 45 (f) & (g)
 - a) A document establishing an owner's association responsible for maintenance and operation of the private street(s) is provided in accordance with the Subdivision Ordinance.
 - b) A note is provided on the plat noting the association's responsibilities and the document # establishing the association.
 - c) The document establishing the association also establishes annual assessments adequate to cover the expense of maintenance and operation of the private streets and gives the City the authority to judicially enforce the covenants requiring adequate assessments to be made and collected and the streets to be maintained and repaired; and provides for the City to recover any attorney's fees and expenses incurred in judicial enforcement.
 - d) The developer has granted the City a public safety easement and a public utility easement over the private streets in a form acceptable to the City Engineer and said public utility easements include cable and telecommunications utilities. Note should include the following:
 A perpetual public safety and public service easement is hereby dedicated for the purpose of providing public safety services, police, fire and medical services, utility meter reading, code enforcement, building inspections, solid waste collection, public school transportation, any other public services and enforcing the city ordinances; and giving the

THE STATE OF TEXAS §
COUNTY OF _____ §

BEFORE ME, the undersigned authority, a Notary Public in and for said County and State, on this the _____ day of _____, 20____, personally appeared, [Name of authorized officer], as [Title of officer] of [Name of corporate entity], a [State of formation] [type of corporate entity], on behalf of said [Name of corporate entity], a duly authorized agent with authority to sign said document, personally known to me (and proved to me on the basis of satisfactory evidence) to be the person whose name is subscribed to the foregoing instrument, and acknowledged to me that (s)he executed the same for the purposes and consideration therein expressed.

GIVEN UNDER MY HAND AND SEAL OF OFFICE on this the ___ day of _____ 20____.

Notary Public-State of _____

Printed Name: _____

My Commission Expires: _____

FOR CORPORATE ENTITY – if there are lien holders:

THE STATE OF TEXAS §
COUNTY OF _____ §

That [Name of corporate entity], a [State of formation] [type of corporate entity], as the owner of that certain _____ acre tract of land recorded in Volume _____, Page _____ [or Document Number], of the Official Records of Williamson County, Texas does hereby dedicates to the public forever use of all additional ROW, streets, alleys, easements, parks, and all other lands intended for public dedication, or when the subdivider has made provision for perpetual maintenance thereof, to the inhabitants of the subdivision as shown hereon to be known as _____ subdivision.

[NAME OF CORPORATE ENTITY]

[signature] _____

[Name of authorized officer]

[Title of officer]

THE STATE OF TEXAS §
COUNTY OF _____ §

BEFORE ME, the undersigned authority, a Notary Public in and for said County and State, on this the _____ day of _____, 20____, personally appeared, [Name of authorized officer], as [Title of officer] of [Name of corporate entity], a [State of formation] [type of corporate entity], on behalf of said [Name of corporate entity], a duly authorized agent with authority to sign said document, personally known to me (and proved to me on the basis of satisfactory evidence) to be the person whose name is subscribed to the foregoing instrument, and acknowledged to me that (s)he executed the same for the purposes and consideration therein expressed.

GIVEN UNDER MY HAND AND SEAL OF OFFICE on this the ___ day of _____ 20____.

Notary Public-State of _____

Printed Name: _____

My Commission Expires: _____

AND

THE STATE OF TEXAS §
COUNTY OF _____ §

By signing this plat, for and in consideration of the sum of Ten Dollars (\$10.00) and other good and valuable consideration, the sufficiency and receipt of which is hereby acknowledged, the undersigned hereby releases the rights-of-way, streets, alleys, easements, parks, and other open spaces dedicated to the City or to public use set forth on this plat, from any deed of trust, vendor's lien, or other type of lien or note on the Property owned by the lien holder, including but not limited to the note and lien described in the instrument entitled _____, dated _____, filed of record in the Official Public Records of _____ County, Texas at Vol. _____, Page _____/Document No. _____.

Lienholder Name: _____

Name: _____

Title: _____

THE STATE OF TEXAS §
COUNTY OF _____ §

BEFORE ME, the undersigned authority, a Notary Public in and for said County and State, on this the _____ day of _____, 20____, personally appeared, [Name of authorized officer], as [Title of officer] of [Name of corporate entity], a [State of formation] [type of corporate entity], on behalf of said [Name of corporate entity], a duly authorized agent with authority to sign said document, personally known to me (and proved to me on the basis of satisfactory evidence) to be the person whose name is subscribed to the foregoing instrument, and acknowledged to me that (s)he executed the same for the purposes and consideration therein expressed.

GIVEN UNDER MY HAND AND SEAL OF OFFICE on this the ___ day of _____ 20__.

Notary Public-State of _____

Printed Name: _____

My Commission Expires: _____

FOR NATURAL PERSONS-- if there are no lien holders:

THE STATE OF TEXAS §
COUNTY OF _____ §

That I, _____, as the owner of that certain _____ acre tract of land recorded in Volume ____, Page _____ [or Document Number], of the Official Records of Williamson County, Texas do hereby certify that there are no lien holders and dedicate to the public forever use of all additional ROW, streets, alleys, easements, parks, and all other lands intended for public dedication, or when the subdivider has made provision for perpetual maintenance thereof, to the inhabitants of the subdivision as shown hereon to be known as _____ subdivision.

[signature]

[NAME OF OWNER]

THE STATE OF TEXAS §
COUNTY OF _____ §

BEFORE ME, the undersigned authority, a Notary Public in and for said County and State, on this the _____ day of _____, 20____, personally appeared, [Name of authorized officer], as [Title of officer] of [Name of corporate entity], a [State of formation] [type of corporate entity], on behalf of said [Name of corporate entity], a duly authorized agent with authority to sign said document, personally known to me (and proved to me on the basis of satisfactory evidence) to be the person whose name is subscribed to the foregoing instrument, and acknowledged to me that (s)he executed the same for the purposes and consideration therein expressed.

GIVEN UNDER MY HAND AND SEAL OF OFFICE on this the ___ day of _____ 20__.

Notary Public-State of _____

Printed Name: _____

My Commission Expires: _____

FOR NATURAL PERSONS-- if there are lien holders:

THE STATE OF TEXAS §
COUNTY OF _____ §

That I, _____, as the owner of that certain _____ acre tract of land recorded in Volume ____, Page _____ [or Document Number], of the Official Records of Williamson County, Texas do hereby dedicate to the public forever use of all additional ROW, streets, alleys, easements, parks, and all other lands intended for public dedication, or when the subdivider has made provision for perpetual maintenance thereof, to the inhabitants of the subdivision as shown hereon to be known as _____ subdivision.

[signature]

[NAME OF OWNER]

AND

THE STATE OF TEXAS §
COUNTY OF _____ §

By signing this plat, for and in consideration of the sum of Ten Dollars (\$10.00) and other good and valuable consideration, the sufficiency and receipt of which is hereby acknowledged, the undersigned hereby releases the rights-of-way, streets, alleys, easements, parks, and other open spaces dedicated to the City or to public use set forth on this plat, from any deed of trust, vendor's lien, or other type of lien or note on the Property owned by the lien holder, including but not limited to the note and lien described in the instrument entitled _____, dated __, filed of record in the Official Public Records of __ County, Texas at Vol. __, Page __/Document No. _____.

Lienholder Name: _____

Name: _____

Title: _____

THE STATE OF TEXAS §
COUNTY OF _____ §

BEFORE ME, the undersigned authority, a Notary Public in and for said County and State, on this the _____ day of _____, 20____, personally appeared, [Name of authorized officer], as [Title of officer] of [Name of corporate entity], a [State of formation] [type of corporate entity], on behalf of said [Name of corporate entity], a duly authorized agent with authority to sign said document, personally known to me (and proved to me on the basis of satisfactory evidence) to be the person whose name is subscribed to the foregoing instrument, and acknowledged to me that (s)he executed the same for the purposes and consideration therein expressed.

GIVEN UNDER MY HAND AND SEAL OF OFFICE on this the __ day of _____ 20__.

Notary Public-State of _____

Printed Name: _____

My Commission Expires: _____

- e) If the subdivision is not to be served by an organized wastewater collection system, provide this note with the engineer's seal stating whether the tract is or is not located in the Edwards Aquifer Recharge Zone and a signature block certified by Terron Evertson, Williamson Co. Director of Environmental Services for Williamson County:

Art II, Sec 24
(c)(1)(vi)

Based upon the above representations of the engineer or surveyor whose seal is affixed hereto, and after a review of the survey as represented by the said engineer or surveyor, I find that this plat complies with the requirements of the Edwards Aquifer Regulations for Williamson County and the Williamson County On-Site Sewerage Facility Regulations. This certification is made solely upon such representations and should not be relied upon for verifications of the facts alleged. The Williamson County and Cities Health District (WCCHD) and Williamson County disclaim any responsibility to any member of the public for independent verification of the representations, factual or otherwise, contained in the plat and the documents associated with it.

Adam Boatright, PE, DR, CFM
County Engineer

Date

Or a signature block certified by Brandon Couch, Program Manager – On-site Waste Water Program if the property is located with Travis County. The County will require a review of this application prior to signing the document.

O.S.S.F. NOTES:

1. No structure in this subdivision shall be occupied until connected to a public sewer system or a private on-site wastewater (septic) system that has been approved and licensed for operation by the Travis County On-Site Wastewater Program.
2. This subdivision is subject to all the terms and conditions of Chapter 448, Travis County Code, Rules of Travis County, Texas for On-Site Sewage Facilities. These rules require, among other things, that a construction permit be obtained from Travis County before an on-site sewage facility can be constructed, altered, modified, or repaired in the subdivision and that a license to operate be obtained from Travis County before an on-site sewage facility can be operated in the subdivision.
3. Each residential lot in this subdivision is restricted to no more than one single family dwelling per acre.
4. These restrictions are enforceable by the Travis County On-Site Wastewater Program.

Brandon Couch, D. R., Program Manager,
On-site Wastewater, Travis County TNR

Date

f) The County recording statement is located in the lower right corner of the signature page.

Art II, Sec 24
(c)(1)(vi)

STATE OF TEXAS §
 § KNOW ALL MEN BY THESE PRESENTS:
COUNTY OF WILLIAMSON §

I, **NANCY RISTER**, CLERK OF THE COUNTY COURT OF SAID COUNTY, DO HEREBY CERTIFY THAT THE FOREGOING INSTRUMENT IN WRITING, WITH ITS CERTIFICATE OF AUTHENTICATION WAS FILED FOR RECORD IN MY OFFICE ON THE DAY OF _____, 20____, AD, AT _____ O'CLOCK, ____M, AND DULY RECORDED THIS THE DAY OF _____, 20____, AD, AT _____ O'CLOCK ____M, IN THE PLAT RECORDS OF SAID COUNTY IN INSTRUMENT NO. _____.

TO CERTIFY WHICH, WITNESS MY HAND AND SEAL AT THE COUNTY COURT OF SAID COUNTY, AT MY OFFICE IN GEORGETOWN, TEXAS, THE DATE LAST SHOWN ABOVE WRITTEN.

NANCY RISTER, CLERK COUNTY COURT OF WILLIAMSON COUNTY, TEXAS

BY: _____ DEPUTY

Or

STATE OF TEXAS §
 § KNOW ALL MEN BY THESE PRESENTS:
COUNTY OF TRAVIS §

I, REBECCA GUERRERO, CLERK OF TRAVIS COUNTY, TEXAS, DO HEREBY CERTIFY THE FOREGOING INSTRUMENT OF WRITING, AND ITS CERTIFICATE OF AUTHENTICATION, WAS FILED FOR RECORD IN MY OFFICE ON THE ___ DAY OF _____, 20___, A.D. AT ___ O'CLOCK __.M., AND WAS DULY RECORDED ON THIS THE ___ DAY OF _____, 20___, A.D. AT ___ O'CLOCK __.M, PLAT RECORDS OF SAID COUNTY AND STATE IN CABINET ___, SLIDES ___ WITNESS MY HAND AND SEAL OF THE COUNTY COURT OF SAID COUNTY, AT MY OFFICE IN AUSTIN, TEXAS THE LAST DATE WRITTEN ABOVE.

BY: _____
REBECCA GUERRERO
CLERK, COUNTY COURT
TRAVIS COUNTY, TEXAS

g) If the property is in Travis County and within the City ETJ, provide a Travis County Commissioner's Court approval note.

Art II, Sec 24
(c)(1)(vi)

STANDARD PLAT NOTES

___ 1. General Plat Notes:

- This subdivision is wholly contained within the current corporate limits of the City of Leander, Texas. *(inside City only)*
- This subdivision is wholly contained with the Extra Territorial Jurisdiction of the City of Leander, Texas. *(ETJ only)*
- No lot in this subdivision shall be occupied until connected to the City of Leander water distribution and wastewater collection facilities.
- A Building Permit is required from the City of Leander prior to construction of any building or site improvements on any lot in this subdivision. *(inside City only)*
- No buildings, fences, landscaping or other structures are permitted within drainage easements shown except as approved by the City of Leander Public Works Department.
- Property owner shall provide for access to drainage easements as may be necessary and shall not prohibit access by the City of Leander.
- All easements on private property shall be maintained by the property owner or his or her assigns.
- In addition to the easement shown hereon, a ten (10') foot wide public utility easement is dedicated along and adjacent to all right-of-way and a two and a half (2.5') foot wide public utility easement is dedicated along all side lot lines.
- No portion of this tract is within a flood hazard area as shown on the Flood Insurance Rate Map Panel # _____ for Williamson Co., effective ____ (Date)_____.

County
County
Art I, Sec 8 (b)
Art I, Sec 8 (b)
Art III, Sec 46 (b)
Art III, Sec 46 (b)
Art II, Sec 24 (c)(6)(vi)
Code of Ordinances Art 3.10
Flood Damage Prevention – Code of Ordinances

<input type="checkbox"/> Building setbacks not shown hereon shall comply with the most current zoning ordinance of the City of Leander. Additional residential garage setbacks may be required as listed in the current zoning ordinance. <i>(inside City only)</i>	Art II, Sec 24 (c)(6)(vii)
<input type="checkbox"/> Sidewalks shall be installed on both sides of <i>[insert street name(s)]</i> and the subdivision side of <i>[insert street name(s)]</i> . Those sidewalks not abutting a residential, commercial or industrial lot (including sidewalks along street frontages of lots proposed for schools, churches, park lots, detention lots, drainage lots, landscape lots, or similar lots), sidewalks on arterial streets to which access is prohibited, sidewalks on double frontage lots on the side to which access is prohibited, and all sidewalks on safe school routes shall be installed when the adjoining street is constructed.	Art II, Sec 24 (c)(6)(vii)
<input type="checkbox"/> All utility lines must be located underground.	Art III, Sec 47
<input type="checkbox"/> This amended plat does not remove any restrictions. This subdivision is subject to all general notes and restrictions appearing on the plat of _____ recorded at _____ of the Plat Records of _____ County, Texas.	Art II, Sec 25 (d)(2)(iv)
<input type="checkbox"/> Approval of this final plat does not constitute the approval of variances or waivers to ordinance requirements.	Art II, Sec 20 (j)
<input type="checkbox"/> Provide a note stating what changed about the plat.	
___ 2. Non-Residential & Multi-Family Plat Notes:	
<input type="checkbox"/> All drive lanes, fire lanes, and driveways within this subdivision shall provide for reciprocal access for ingress and egress to all other lots within the subdivision and to adjacent properties.	Art III, Sec 42 (h)
<input type="checkbox"/> Traffic Impact Analysis Note (if applicable): <ul style="list-style-type: none"> <input type="radio"/> Include items required by the TIA as a plat note. 	Code of Ordinances 10.03.003
___ 3. Single-Family & Two Family Plat Notes:	
<input type="checkbox"/> No driveway shall be constructed closer than 50' or 60% of parcel frontage, whichever is less, to the ROW of an intersecting local or collector street or 100' or 60% of parcel frontage, whichever is less, to the ROW of an intersecting arterial street.	Transportation Criteria Manual 5.3.1 J
<input type="checkbox"/> The Home Owners Association (HOA) shall own and maintain the following lots: ____	Art IV, Sec 61(d)
<input type="checkbox"/> The HOA bylaws are recorded in the Official Public Records of _____ County, Texas under document number _____.	Art IV, Sec 61(d)
<input type="checkbox"/> The HOA shall mow and maintain landscaping in the open channels, detention and water quality areas.	Art III, Sec 41 (a)
<input type="checkbox"/> The HOA shall own and maintain drainage and water quality improvements contained in open channels, detention and water quality areas.	Art III, Sec 41 (a)
<input type="checkbox"/> If single family or two family residential lots are proposed to back or side up to an arterial street, the following is provided:	Composite Zoning Ordinance
A landscape lot is provided between the lot(s) and the specified roadway. Such landscape lot is at least ten (10) feet wide: (the following note is included on the plat)	Art VI, Sec 8
<p><i>For every six hundred (600) square feet of area in the landscape lot (#), two (2) shade trees (two-inch caliper or larger) and four (4) shrubs (five gallon container size or larger) shall be planted and maintained. Two ornamental trees per shade tree may be substituted for up to fifty percent of the shade trees if desired. A six-foot privacy fence, but no higher than three feet within twenty five feet of an intersecting street, shall be constructed with the subdivision improvements at the common lot line between the landscape lot and the single-family or two-family lots. The fence is required to be constructed of one or more of the following materials: brick, stone, cast stone, stucco, factory tinted (not painted) split-faced concrete masonry unit, or other similar material approved by the Director of Planning. In addition to the materials listed above, textured pre-cast concrete (e.g. WoodCrete) is also permitted when the privacy fence is adjacent to collectors. All columns are required to have concrete footings. The landscape lot is required to be maintained by a private association.</i></p>	

UTILITY PROVIDER INFORMATION

Letters from each public utility provider are required to be submitted that demonstrate consent to the removal of public utility easements. Below, please find the list of providers.

Electric

PEC
Whitney Burke
800-868-4791 X 4489
Whitney.Burke@peci.com

Telephone

AT&T
G03854@att.com

Water / Wastewater

City of Leander
Gina Ellison
512-259-2640
gellison@leandertx.gov

Cable TV

Suddenlink
Dean Cole
512-931-2965
Dean.Cole@AlticeUSA.com

Gas

Atmos Energy
Michael Andrews
512-310-3855
Michael.Andrews@atmosenegy.com

Grande Communications
Daniel Pina
737-346-7155
daniel.pina@mygrande.com

Spectrum

Troy Smith
512-682-8593
troy.smith@charter.com

FINAL SUBMITTAL REVIEW – ALTERNATIVE REVIEW PROCEDURE

To expedite the review process, staff has implemented a Final Submittal Review Process. This process replaces the regular review cycle and submittal cycle. Only projects that are subject to the Alternative Review Procedure are eligible for this process. Instead of providing a formal submittal, the applicant may submit the items listed below for an expedited review. Projects are eligible for final submittal review when there are only a few minor comments remaining. Staff will notify the applicant in the comment letter when they are eligible.

Items to submit through the Development Hub:

- Amended Final Plat (18" X 24") pdf
- A comment response letter indicating how the staff comments were addressed.

SUPPORT DOCUMENTS FOR RECORDATION

WILLIAMSON COUNTY

If the applicant wishes to record the final plat on their schedule, then following items need to be submitted:

- ___ 1. Final Plat printed on mylar with signatures in black, permanent ink. All notary seals are required to be legible and current.

If the applicant prefers that the City records the final plat, then the following items need to be submitted:

- ___ 1. Final Plat with signatures in black, permanent ink. All notary seals are required to be legible and current.
- ___ 2. Original tax certificates from the County tax office (includes County, City, and ACC) are required prior to recording.
- ___ 3. Original owner's affidavit for recording.
- ___ 4. Williamson County cover sheet.
- ___ 5. Recordation fees.

TRAVIS COUNTY

If the applicant wishes to record the final plat on their schedule, then following items need to be submitted:

- ___ 1. Final Plat printed on mylar with signatures in black, permanent ink. All notary seals are required to be legible and current.

If the applicant prefers that the City records the final plat, then the following items need to be submitted:

- ___ 1. Final Plat with signatures in black, permanent ink. All notary seals are required to be legible and current.
- ___ 2. Original tax certificates from the County tax office (includes County, City, and ACC) are required prior to recording.
- ___ 3. Recordation fees.

FINAL APPROVAL

In order to complete the amended final plat process, the following items will be required to be submitted.

- Amended Final Plat, signed original (black, permanent ink only)
- AutoCAD or GIS file as follows: Any graphics files in electronic format shall be in ESRI shape file format or Autodesk native file format, using the Datum, Projection, and Units listed below. The zoom settings, views, pen tables, and layers for each file shall be set to display the drawing as a complete plat sheet. Symbol files, font files, external reference files and other files required to correctly display the drawings shall be included in the same directory as the graphics files. A key of all CAD layers, with a description of the information on each layer, shall be provided to assist city staff in extracting the required information. For submittals in Shape file format, all metadata as listed above shall be included.

Datum: North American Datum 1983 (NAD 83) Projection: Texas State Plane – Central Zone (4203)
Units: US Survey Feet

CONFLICT OF INTEREST DISCLOSURES

Please submit at the time of submission of application and update disclosures within 7 business days after the date of an event that would make a statement in the questionnaire incomplete or inaccurate.

ARTICLE 9.05, CITY CODE OF ORDINANCES – CODE OF ETHICS:

<http://z2codes.franklinlegal.net/franklin/Z2Browser2.html?showset=leanderset>

▪ **Ethics Ordinance – Disclosure Statements**

The City's Ethics Ordinance requires persons seeking to enter discretionary contracts with the City or appearing before the City Council or another City board or body to disclose certain relationships and conflicts of interest. The relevant sections of the Ethics Ordinance are set forth below. The Ethics Ordinance can be found in Article 9.05, Chapter 9 of the City's Code of Ordinances at the above link.

Sec. 9.05.007 Persons doing business with the city

(a) Persons seeking discretionary contracts.

- (1) For the purpose of assisting the city in the enforcement of provisions contained in this article, an individual or business entity seeking a discretionary contract from the city is required to disclose in connection with a proposal for a discretionary contract any conflict of interest. This is set forth in [sections 9.05.004](#) and [9.05.005](#) of this article. Further, the individual or business entity agree to abide by the same ethical standards as set forth for public servants in this article.
- (2) Subsection (a) of this section will become a permanent footnote on documents contained in city bid packets for discretionary contracts.

(b) Disclosure of conflicts of interest by persons appearing before a board or city body. A person appearing before any city board or other city body for the purpose of doing business with the city shall disclose to that board or body any facts known to such person which may show or establish that:

- (1) An employee or officer of the city that advises or makes presentations to the board or city body; or
- (2) Any member of the board or city body;

has or may have a conflict of interest pursuant to chapter 171, Tex. Loc. Gov't. Code, or an interest which would violate the ethical standards set forth in this article, if he or she were to participate in the processing or consideration of the subject matter.

Sec. 9.05.009(f) Disclosure by persons appearing before a city body. Any person who appears before any city body who has had business dealings within the preceding 12-month period involving one or more transactions of five hundred dollars (\$500.00) or more each quarter, or for a total of twenty-five hundred dollars (\$2,500.00) or more, within the preceding 12-month period with a councilmember, commissioner, or business entity in which a councilmember or commissioner has a substantial interest, shall disclose such business dealings at the time of the appearance. Any person who shall intentionally or knowingly fail to make the aforesaid disclosure shall be guilty of a misdemeanor and shall be fined in accordance with this article.

ALTERNATIVE REVIEW / EXPEDITED PROCEDURE REQUEST

I hereby request that the Alternative Review Procedure schedule is applied to this project. I understand that I have the right to switch to the Standard Review Procedure by written request submitted on the day designated for acceptance of applications in the Submittal Schedule.

Owner Name (Company or Individual): _____

Contact Name: _____

(If property ownership is in the name of a partnership, corporation, joint venture, trust or other entity, please list the official name of the entity and the name of the managing partner.

Phone: _____ Mobile: _____

Address: _____ City: _____ State: _____ Zip: _____

Email: _____

Owner's Signature: _____ **Date:** _____

THE STATE OF _____

§
§
§

KNOW ALL MEN BY THESE PRESENTS

COUNTY OF _____

Before me, _____, on this day personally appeared _____, known to me to be the person whose name is subscribed to the foregoing instrument and acknowledged to me that he or she executed the same for the purposes and consideration therein expressed.

Given under my hand and seal of office this _____ day of _____.

Notary Public's Signature _____
My Commission Expires: _____

30 DAY WAIVER REQUEST

I hereby request that a 30 day extension is granted to the 30 day review period for this application in order to allow for more time for the submittal and review process.

Owner Name (Company or Individual): _____

Contact Name: _____

(If property ownership is in the name of a partnership, corporation, joint venture, trust or other entity, please list the official name of the entity and the name of the managing partner.

Phone: _____ Mobile: _____

Address: _____ City: _____ State: _____ Zip: _____

Email: _____

Owner's Signature: _____ **Date:** _____

THE STATE OF _____

§

KNOW ALL MEN BY THESE PRESENTS

COUNTY OF _____

§

§

Before me, _____, on this day personally appeared _____, known to me to be the person whose name is subscribed to the foregoing instrument and acknowledged to me that he or she executed the same for the purposes and consideration therein expressed.

Given under my hand and seal of office this _____ day of _____.

Notary Public's Signature _____

My Commission Expires: _____